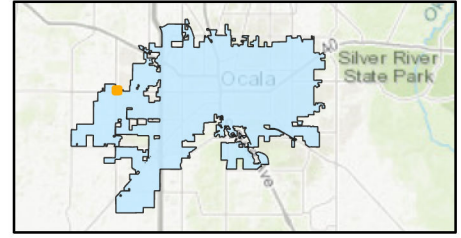




# AERIAL MAP

P & Z Meeting: March 11, 2024

## Location Map

**Case Number:** ANX24-45512  
**Parcel Number:** 2303-012-067 , 2303-012-072 , 2303-013-001 , 23174-000-00  
**Property Size:** Approximately 2.56 acres  
**Land Use Designation:** Commercial (County)  
**Zoning:** B-2, Community Business (County)  
**Proposal:** A request to annex into the City of Ocala parcels 2303-013-001, 2303-012-067, 2303-012-072 and 23174-000-00.



 City Limits  
 Subject Property



Prepared by the City of Ocala  
Growth Management Department