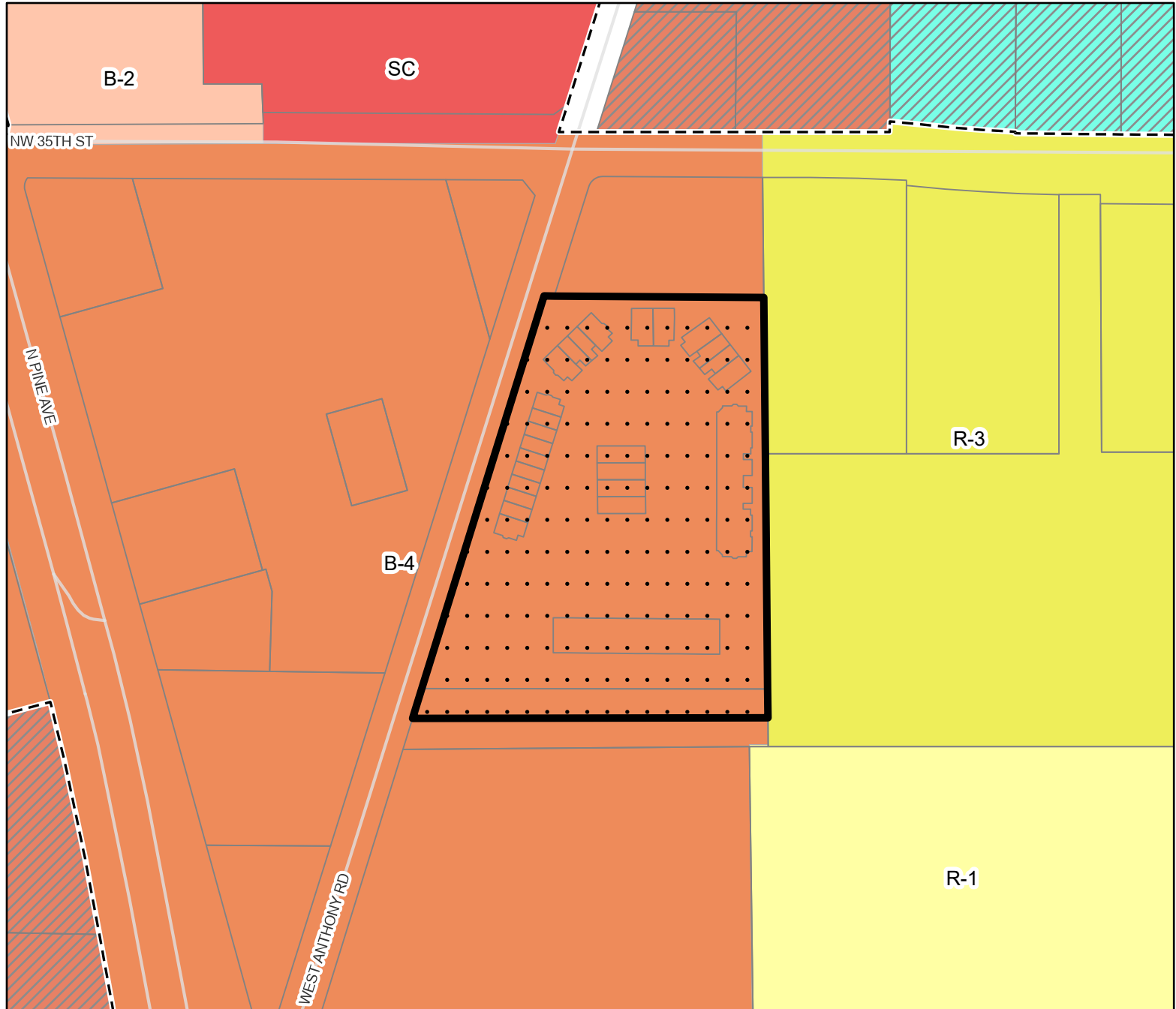
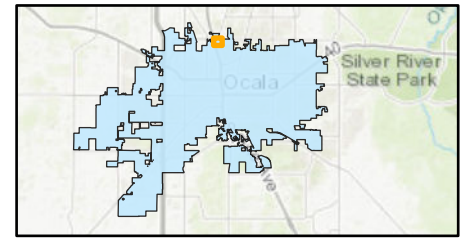











CASE MAP

BOA: March 18, 2024

Case Number: SE24-45543
 Parcel: 25226-008-02
 Property Size: Approximately 7.14 acres
 Land Use Designation: Low Intensity
 Zoning: B-4
 Proposal: A request to allow Multi-Family Residential in B-4, General Business zoning district.

Location Map



-  Subject Property
-  Parcels
-  B-2:Community Business
-  B-4:General Business
-  R-1:Single Family Residential
-  R-3:Multi-Family Residential
-  SC:Shopping Center
-  B-4, Regional Business (county)
-  R-3, Multiple Family Dwelling (county)

