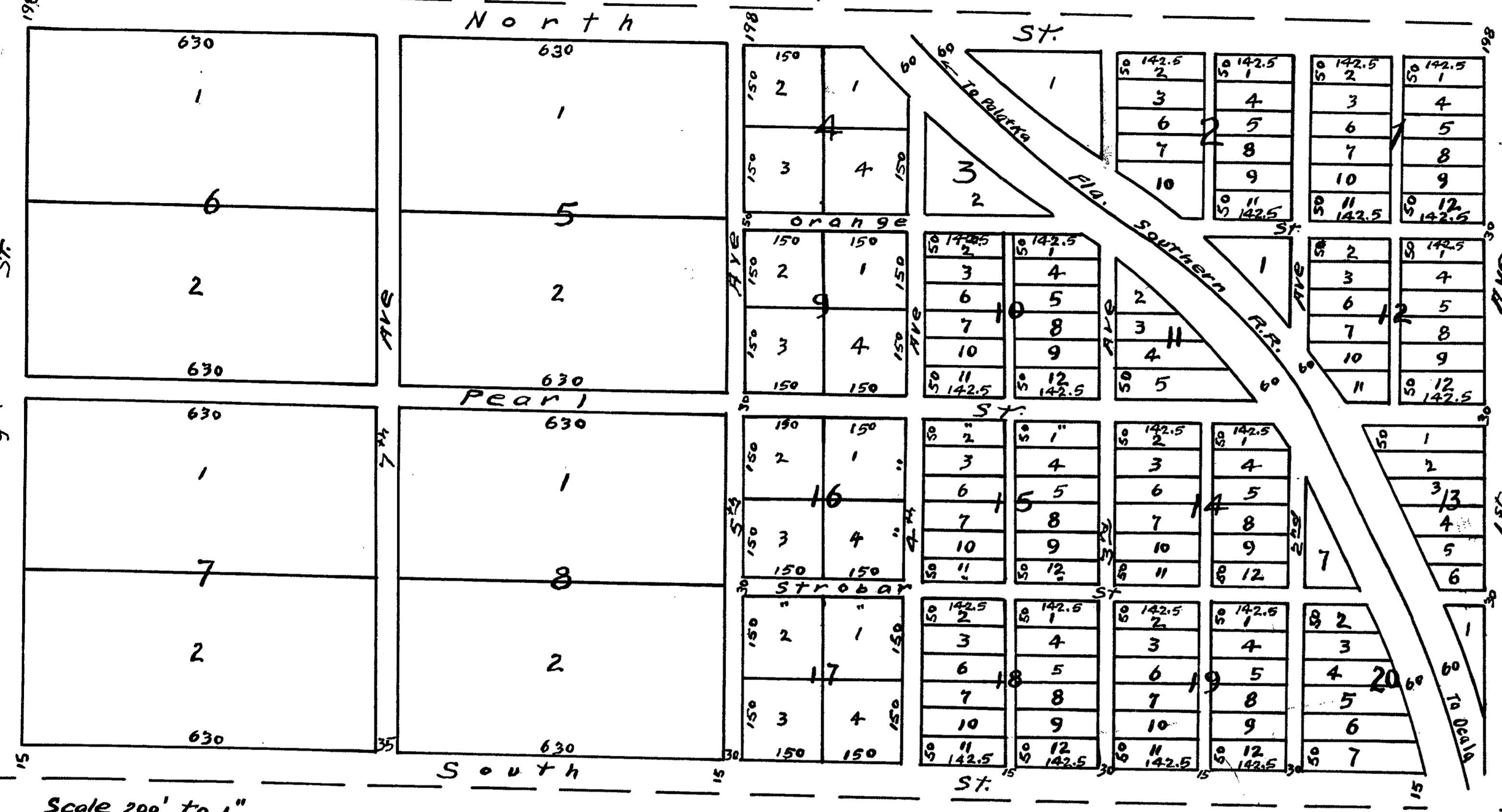


NOTICE: There may be additional  
reservations that are not recorded  
on this plat that may be found in  
the public records of this County.

# Map of KENDRICK

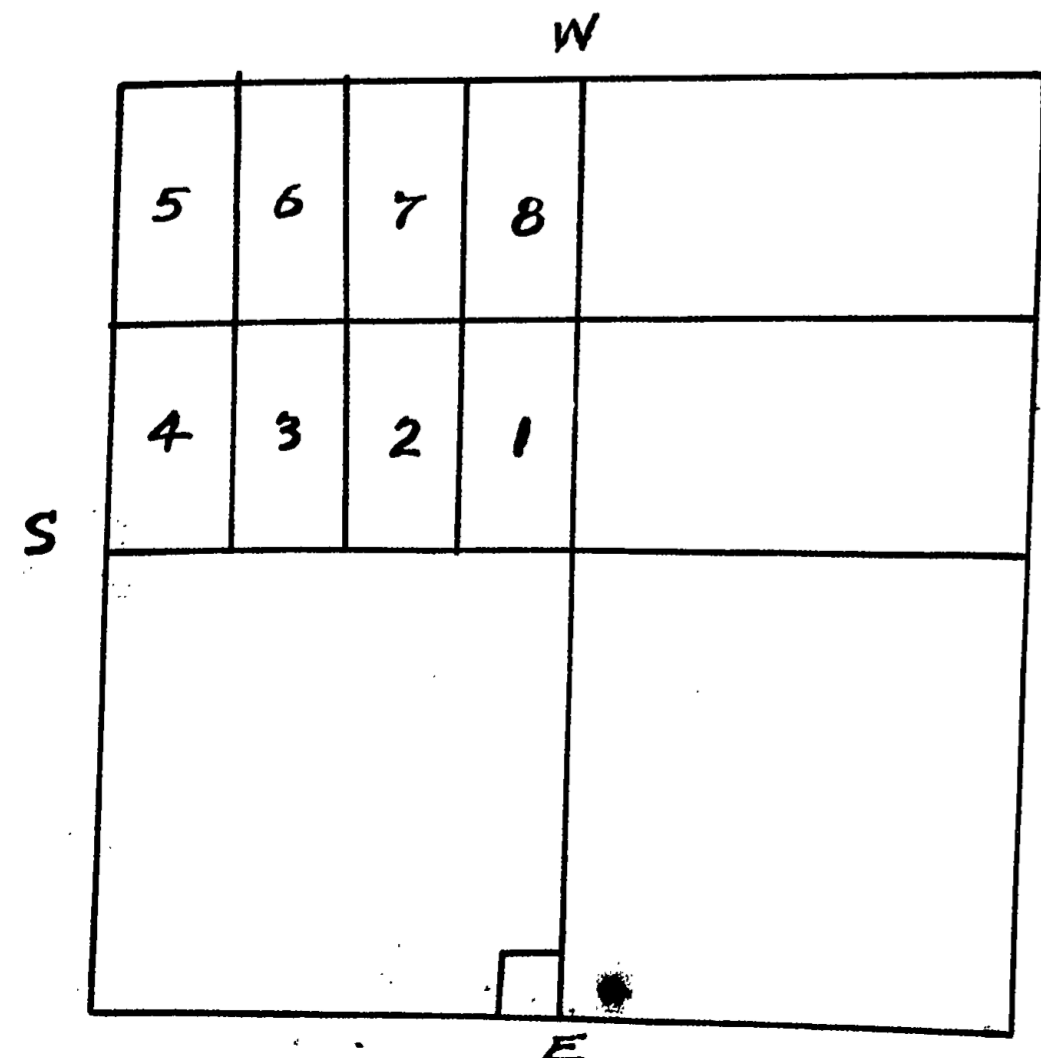
Marion County Fla.

1/2 of NE 1/4 Sec 26 T. 14 S. R. 21 E.



Scale 200' to 1"

Filed and recorded this 21<sup>st</sup> day of March A.D. 1892  
D.A. Miller, Clerk.



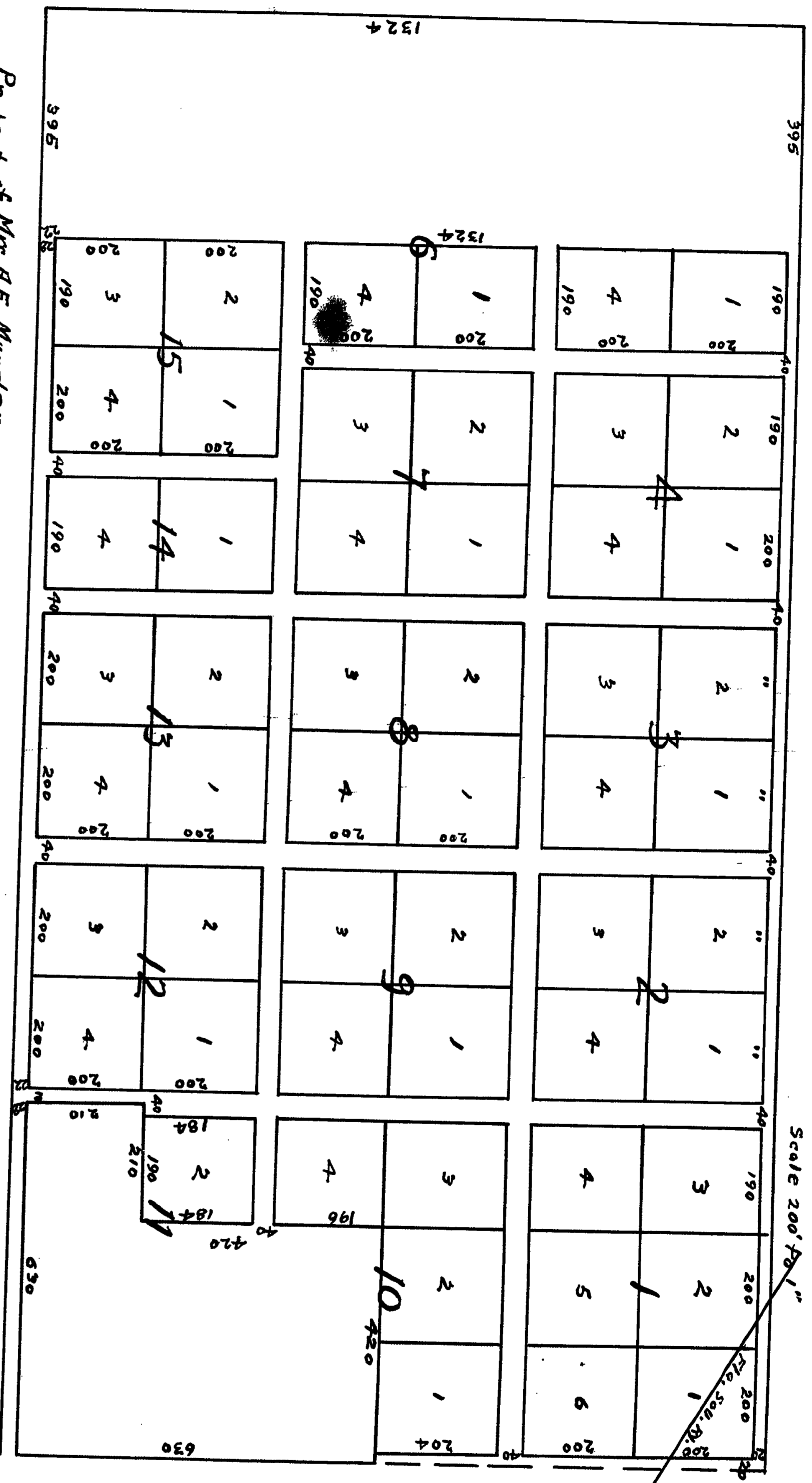
Mixon's Map of SW 1/4 of  
Sec 17. T. 12 R. 20  
As shown by map of same  
made by J.P. Smith C.E.  
duly recorded in the Public  
records of Marion County.

Filed for record March 17 A.D. 1892  
Recorded this 21<sup>st</sup> day of March A.D. 1892  
D.A. Miller Clerk.

Filed for record Feb. 27 and recorded  
March 5 A.D. 1892  
D.A. Miller Clerk  
By St. Sistrunk, D.C.

Property of Mrs. A.E. Menden.

Surveyed Feb 1892  
J.R. Northard  
City Surveyor



PLAT OF 1/2 OF NW 1/4 SEC. 7. IN T. 15 R. 22

Scale 200' to 1"