

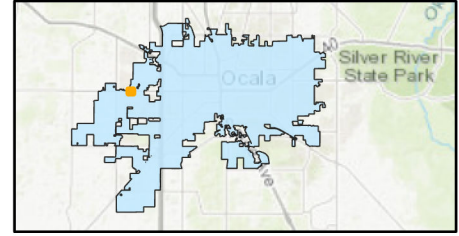
AERIAL MAP




BOA Meeting: March 18, 2024

Case Number: SE24-45530
Parcel: 2318-002-107

Location Map

Property Size: Approximately 1.20 acres
Land Use Designation: Employment Center
Zoning: M-1. Light Industrial
Proposal: A request for a special exception to allow a daycare facility in M-1, Light Industrial zoning district.



-  Subject Property
-  Parcels
-  City Limits

0 500 Feet



Prepared by the City of Ocala
Growth Management Department
by kwirthlin on 2/20/2024