

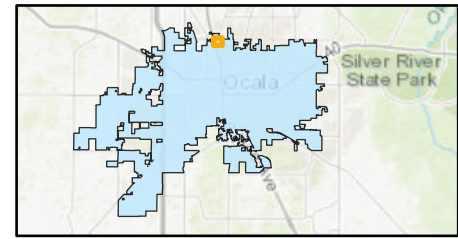
AERIAL MAP

BOA: March 18, 2024

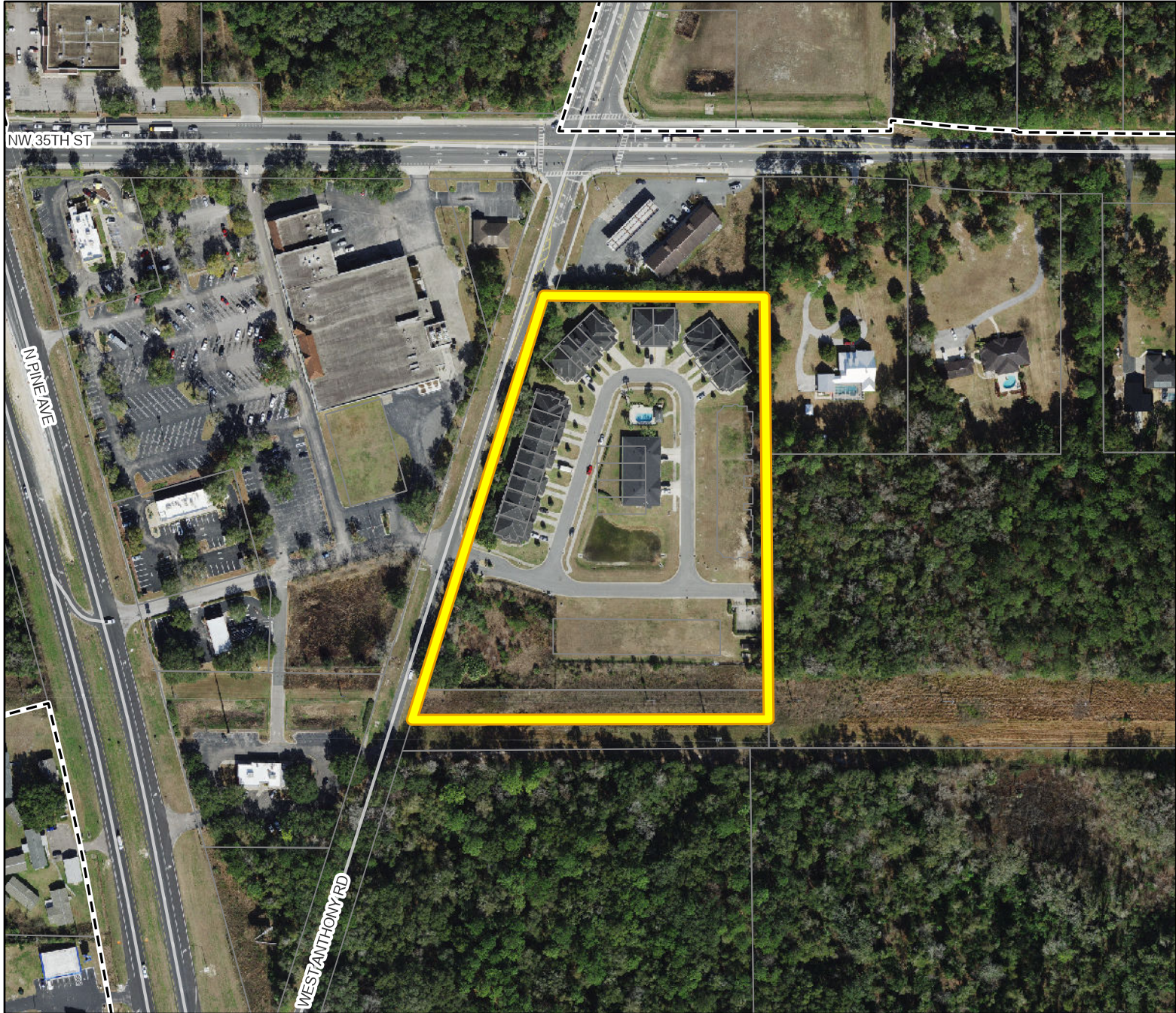
Case Number: SE24-45543


Location Map

Parcel: 25226-008-02



Property Size: Approximately 8.39 acres
Land Use Designation: Low Intensity
Zoning: B-4
Proposal: A request to allow Multi-Family Residential in B-4, General Business zoning district.



 Subject Property

 Parcels

0 390 Feet



Prepared by the City of Ocala
Growth Management Department
by SPintos on 2/26/2024