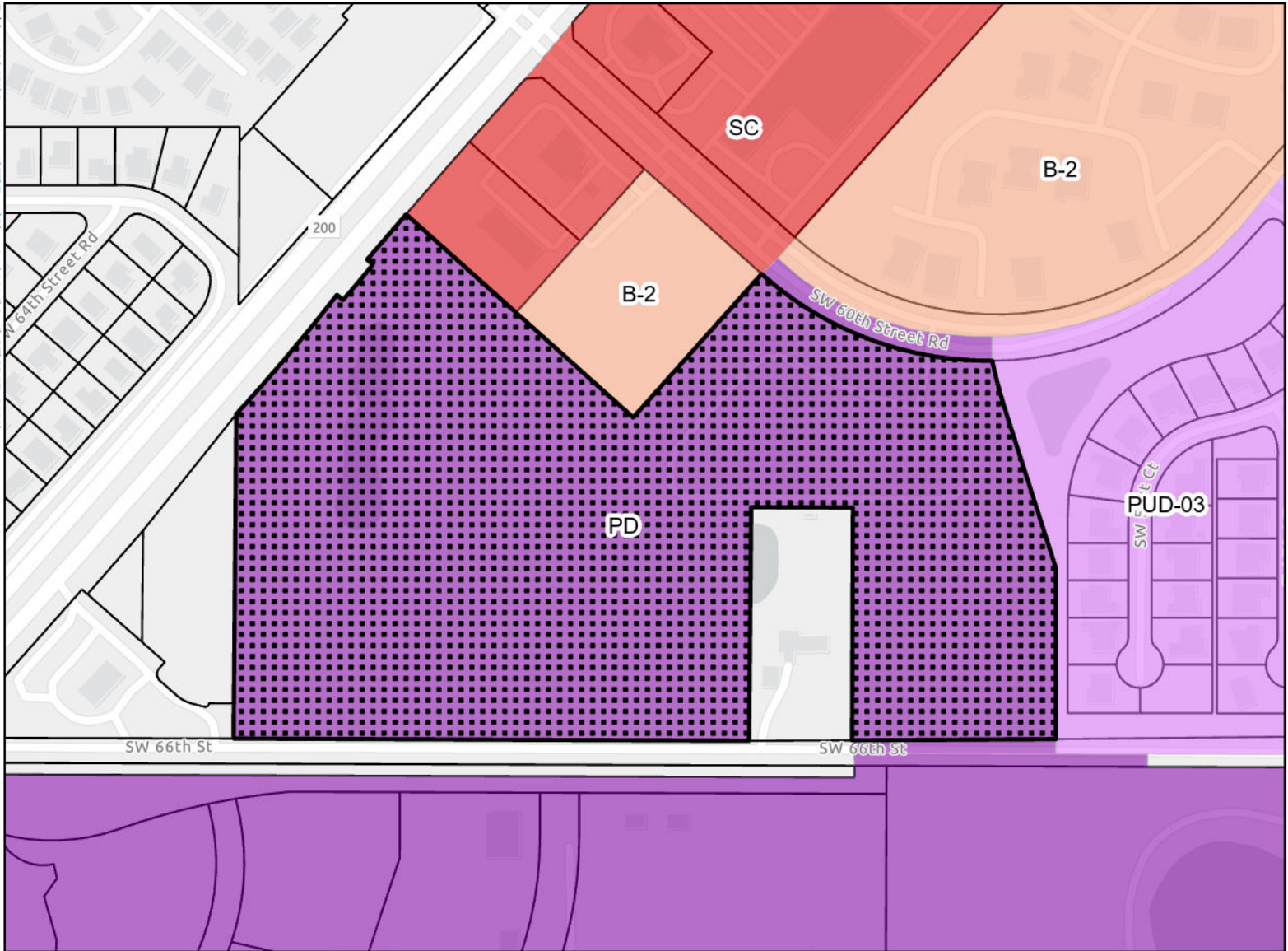
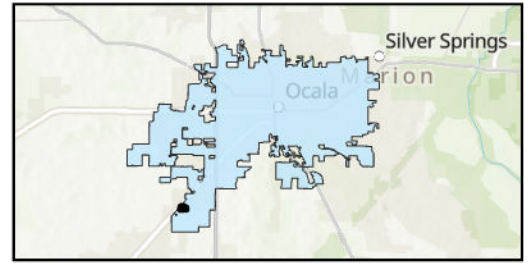
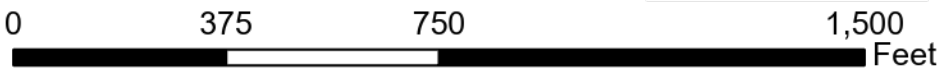


# CASE MAP

**Case Number:** PD25-0003  
**Parcel:** 2389-100-009  
**Property Size:** Approximately 32.27 Acres  
**Land Use Designation:** Low Intensity  
**Zoning:** PD, Planned Development  
**Proposal:** Request to modify existing PD  
 Approved in 2022



B-2:Community Business	SC:Shopping Center
PUD-03:Planned Unit Development-3 Units	Parcels
Planned Development	Subject Property



Folder: M:\GIS\Department\IT\Evan\Planning\2025\April\FZ\PD25\_0003\