

CASE MAP

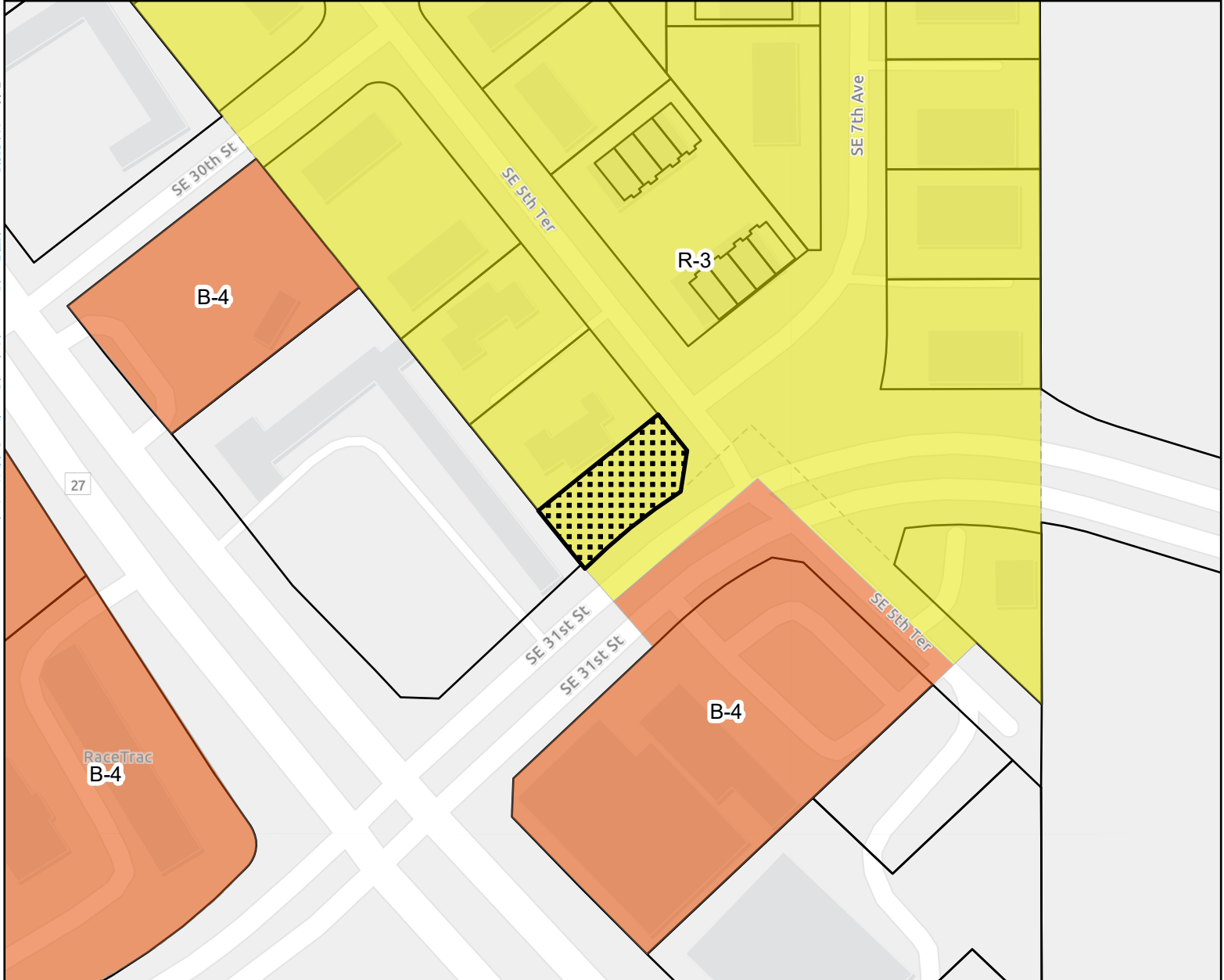
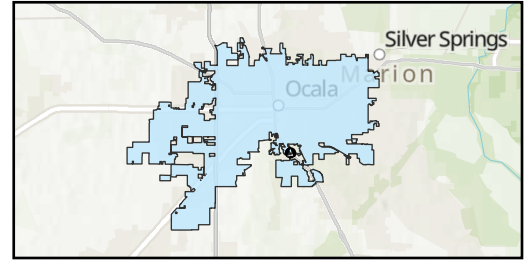
Parcel: 3030-004-005





Property Size: Approximately 0.21 Acres

Land Use Designation: Low Intensity

Zoning: R-3, Multi-Family Residential

Proposal: Public Recycling Drop Off Point



-  B-4:General Business
-  R-3:Multi-Family Residential
-  Parcels
-  Subject Property

