

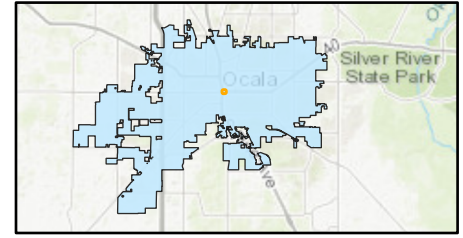
CASE MAP




P&Z Meeting: November 13, 2023

Location Map

Case Number: ABR23-45350
Parcel: 2854-025-010

Property Size: Approximately 0.06 acres
Land Use Designation: High Intensity/Central Core
Zoning: FBC, Form Based Code
Proposal: A request to abrogate the eastern one-hundred and sixty-four (164) feet of the alley between SW 2nd Avenue and SW 3rd Avenue



-  Property
-  Parcels
-  FBC: Form Based Code

