

CASE MAP

Case Number: LUC24-45705

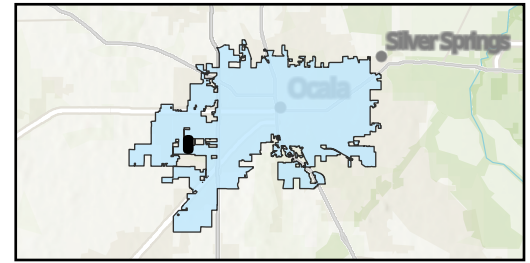
Parcel: 23817-004-00 and
23311-000-00

Property Size: Approximately 39.33 Acres

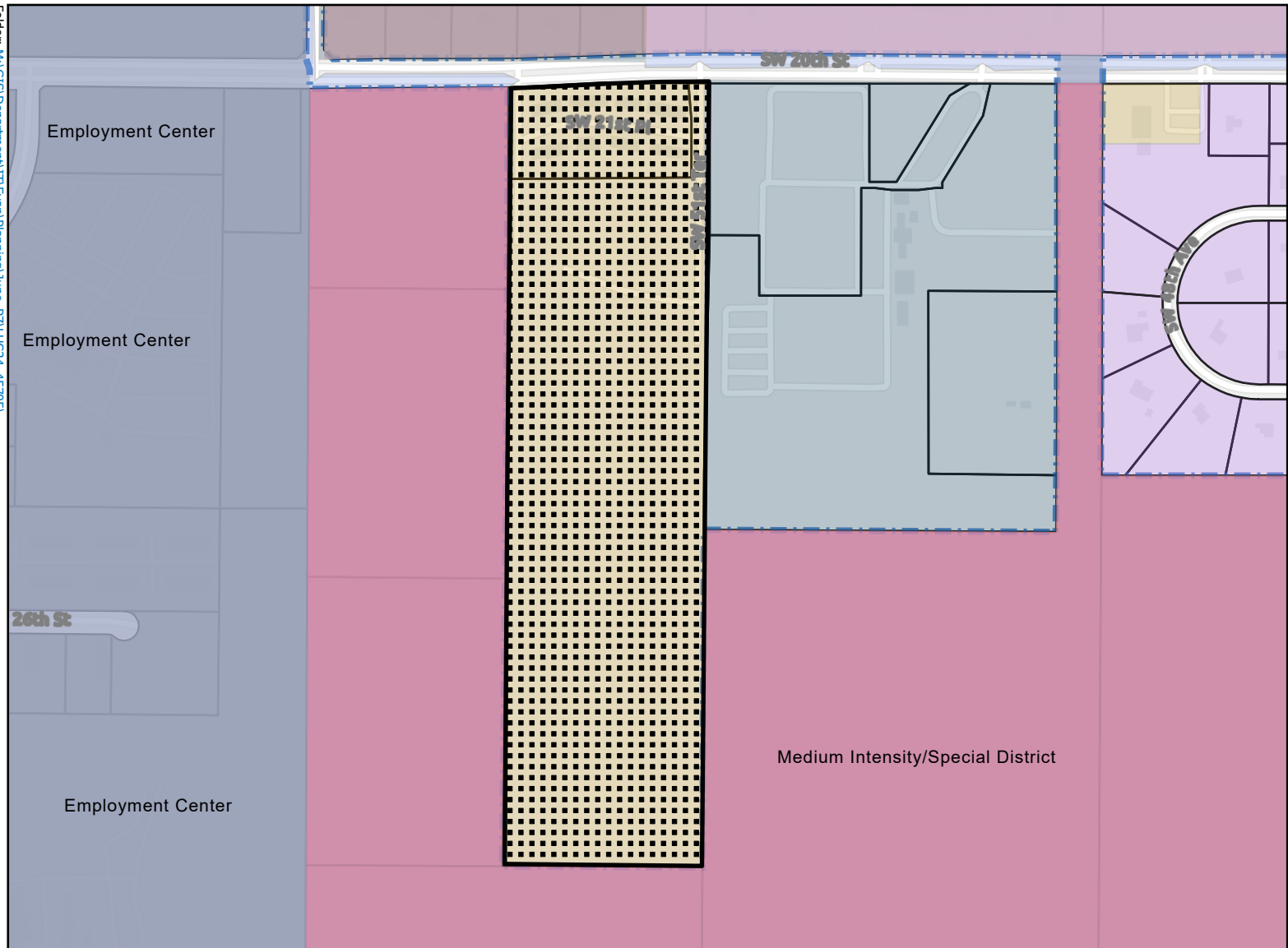
Land Use Designation: High Residential (County)



Zoning: R-3, Multi-Family Dwelling (County)

Proposal: Land use change to
Medium Intensity / Special District



Folder: M:\GIS\Department\IT\Evan\Planning\June_P2\LUC24_45705\



-  Subject Parcel
-  High Density Residential
-  Low Density Residential
-  Medium Density Residential
-  Municipality
-  Medium Intensity/Special District
-  Low Intensity
-  Employment Center
-  City Limits
-  Parcels

0 500 1,000 2,000 Feet

