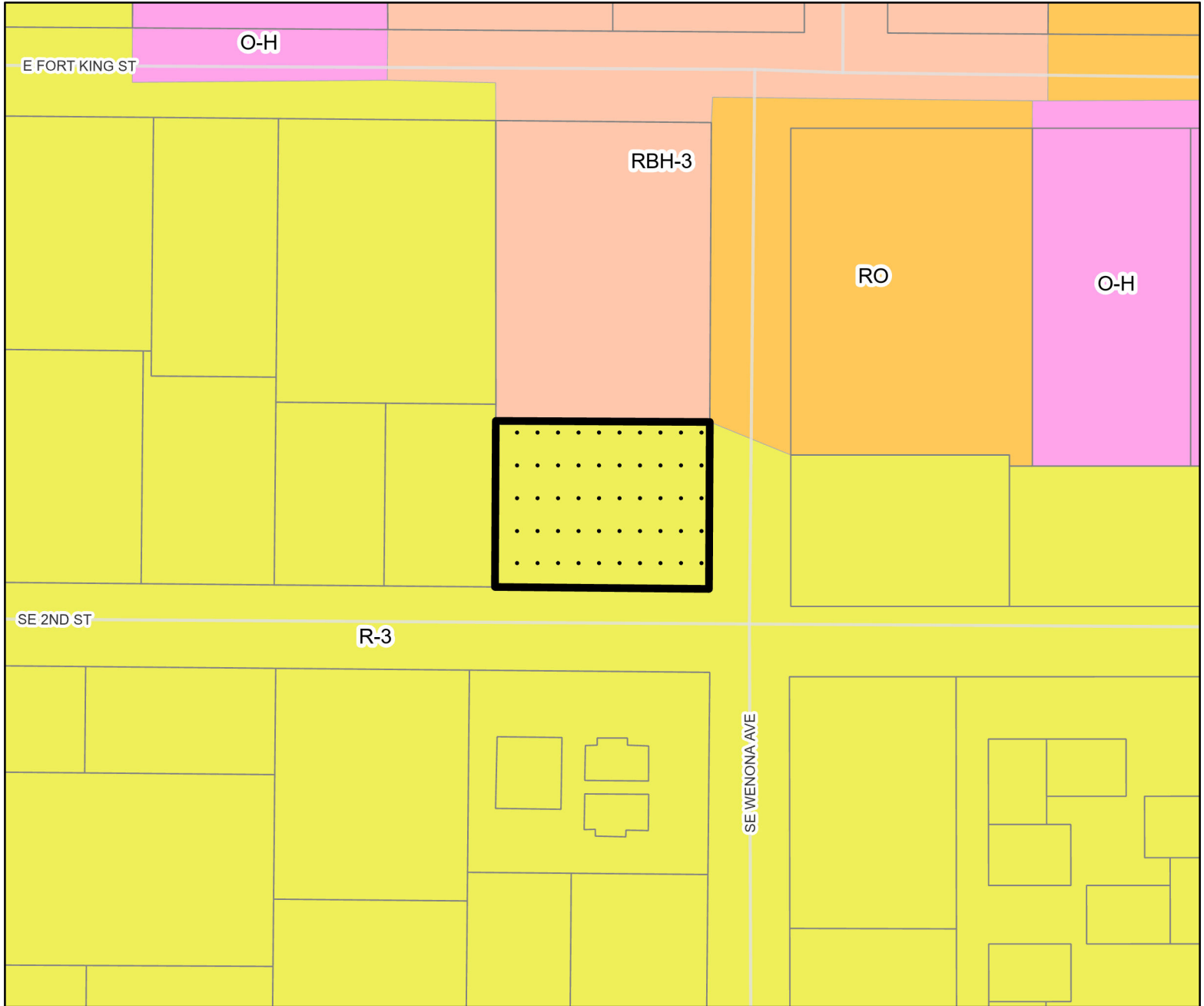
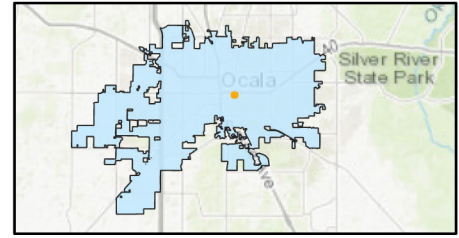






CASE MAP

BOA Meeting: March 18, 2024

Case Number: VAR24-45542
Parcel: 2820-027-009
Property Size: Approximately 0.19 acres
Land Use Designation: Neighborhood
Zoning: R-3, Multi-Family Residential
Proposal: A request to decrease the setback on the western property line to 9-feet

Location Map



-  Subject Property
-  Parcels
-  City Limits
-  O-H:Office Historic

-  R-3:Multi-Family Residential
-  RBH-3:Residential Business Historic-3
-  RO:Residential Office

0 200 Feet



Prepared by the City of Ocala
Growth Management Department
by kwirthlin on 2/20/2024