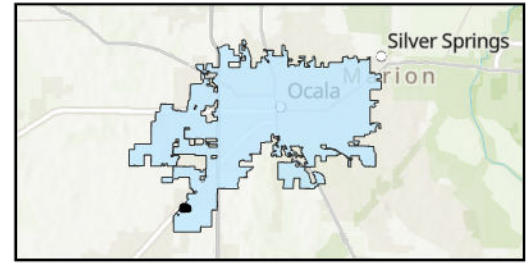




AERIAL MAP

Case Number: PD25-0003
Parcel: 2389-100-009
Property Size: Approximately 32.27 Acres
Land Use Designation: Low Intensity
Zoning: PD, Planned Development
Proposal: Request to modify existing PD
Approved in 2022



Folder: M:\GIS\Department\IT\Evan\Planning\2025\April_PD25_0003\

 Subject Property
 Parcels

