

CASE MAP

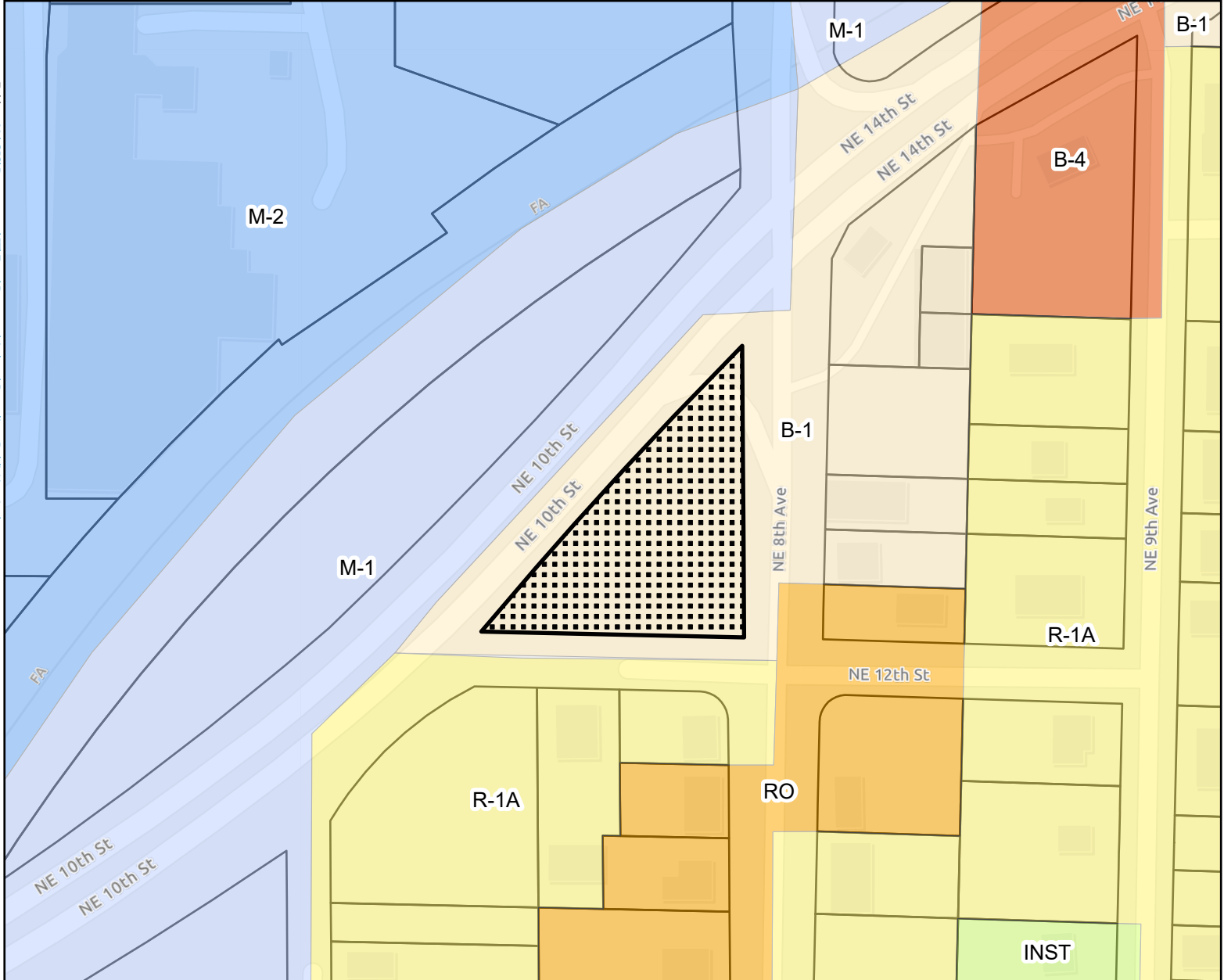
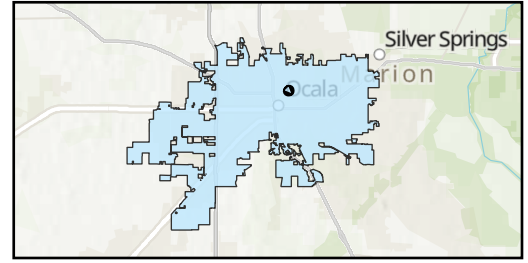
Parcel: 26359-000-00

Property Size: Approximately 0.75 Acres

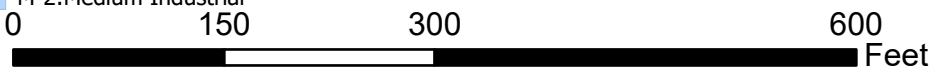
Land Use Designation: High Intensity/Central Core

Zoning: B-1, Neighborhood Business

Proposal: Public Recycling Drop Off Point



- B-1:Neighborhood Business
- B-4:General Business
- INST:Institutional
- M-1:Light Industrial
- M-2:Medium Industrial
- R-1A:Single Family Residential
- RO:Residential Office
- Parcels
- Subject Property



This information is provided as a visual representation only and is not intended to be used as a legal or official representation of legal boundaries. All GIS data which is provided by the City of Ocala should be considered a generalized spatial representation which may be subject to revisions. The feature boundaries are not to be used to establish legal boundaries. For specific information contact the appropriate City of Ocala department or agency.

Prepared by the City of Ocala Growth Management Department by ekrepps on 6/2/2026