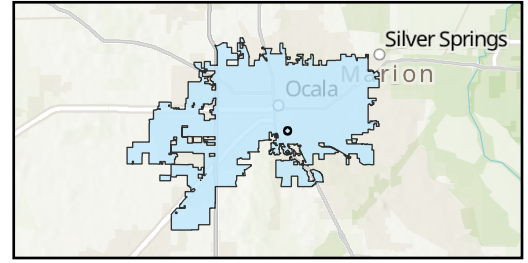
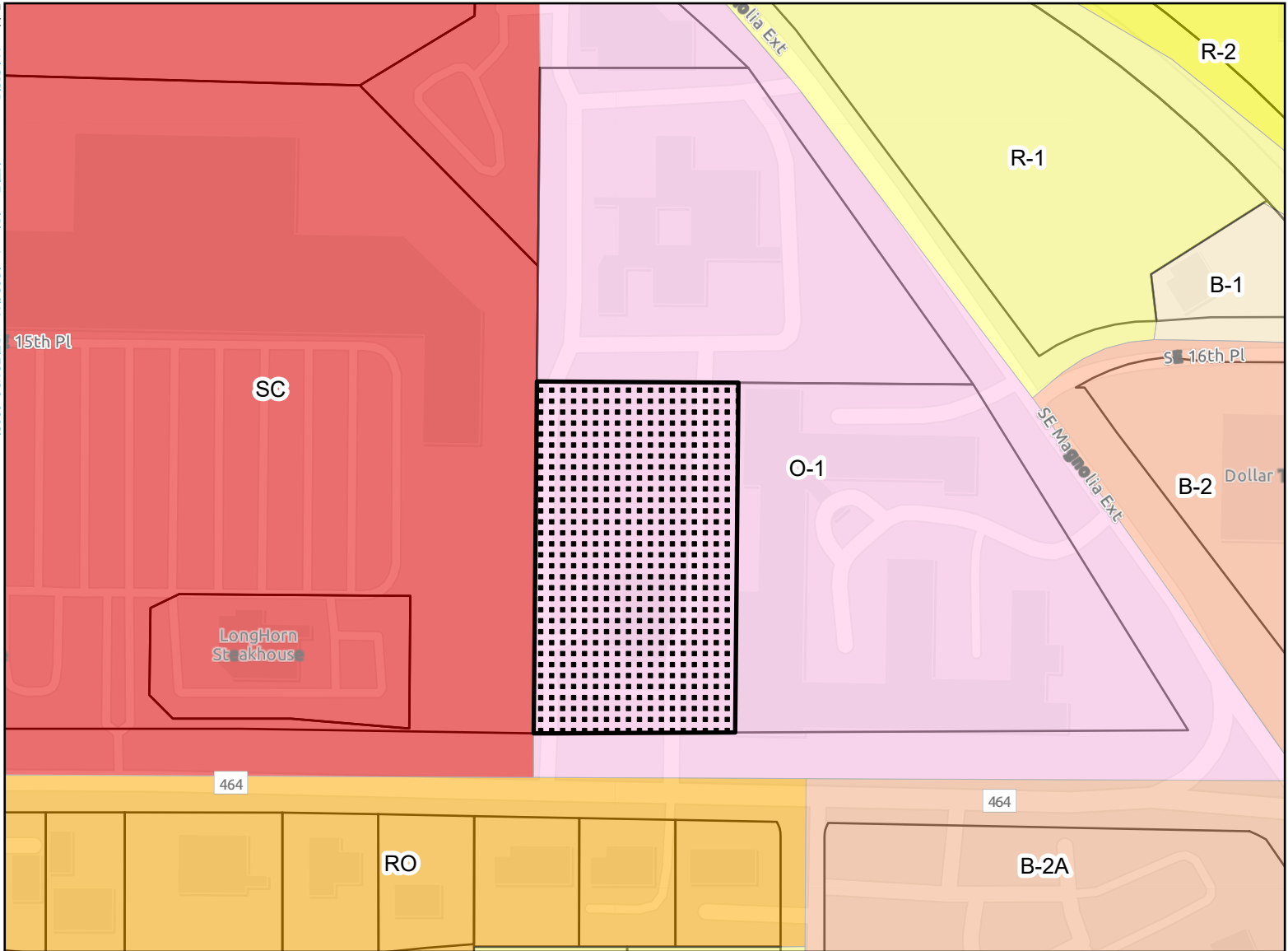


CASE MAP

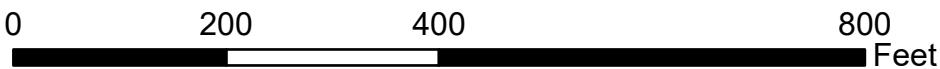
Case Number: ZON26-0002
Parcel: 2917-002-000
Property Size: Approximately 2.04 Acres
Land Use Designation: Low Intensity
Zoning: O-1, Office
Proposal: Rezone from O-1 to B-2A



Folder: M:\GIS\Department\IT\Evan\Planning\2026\May_PZ\ZON26_00021



- | | | |
|---------------------------------|-------------------------------|--------------------|
| B-1:Neighborhood Business | O-1:Office | SC:Shopping Center |
| B-2:Community Business | R-1:Single Family Residential | Parcels |
| B-2A:Limited Community Business | R-2:Two-Family Residential | Subject Property |
| | RO:Residential Office | Subject Property |



This information is provided as a visual representation only and is not intended to be used as a legal or official representation of legal boundaries. All GIS data which is provided by the City of Ocala should be considered a generalized spatial representation which may be subject to revisions. The feature boundaries are not to be used to establish legal boundaries. For specific information contact the appropriate City of Ocala department or agency.
 Prepared by the City of Ocala Growth Management Department by ekrepps on 4/29/2026