

P&Z Meeting: March 11, 2024

Case Number:

Parcel:

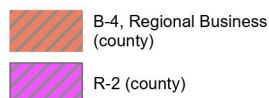
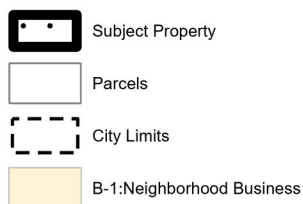
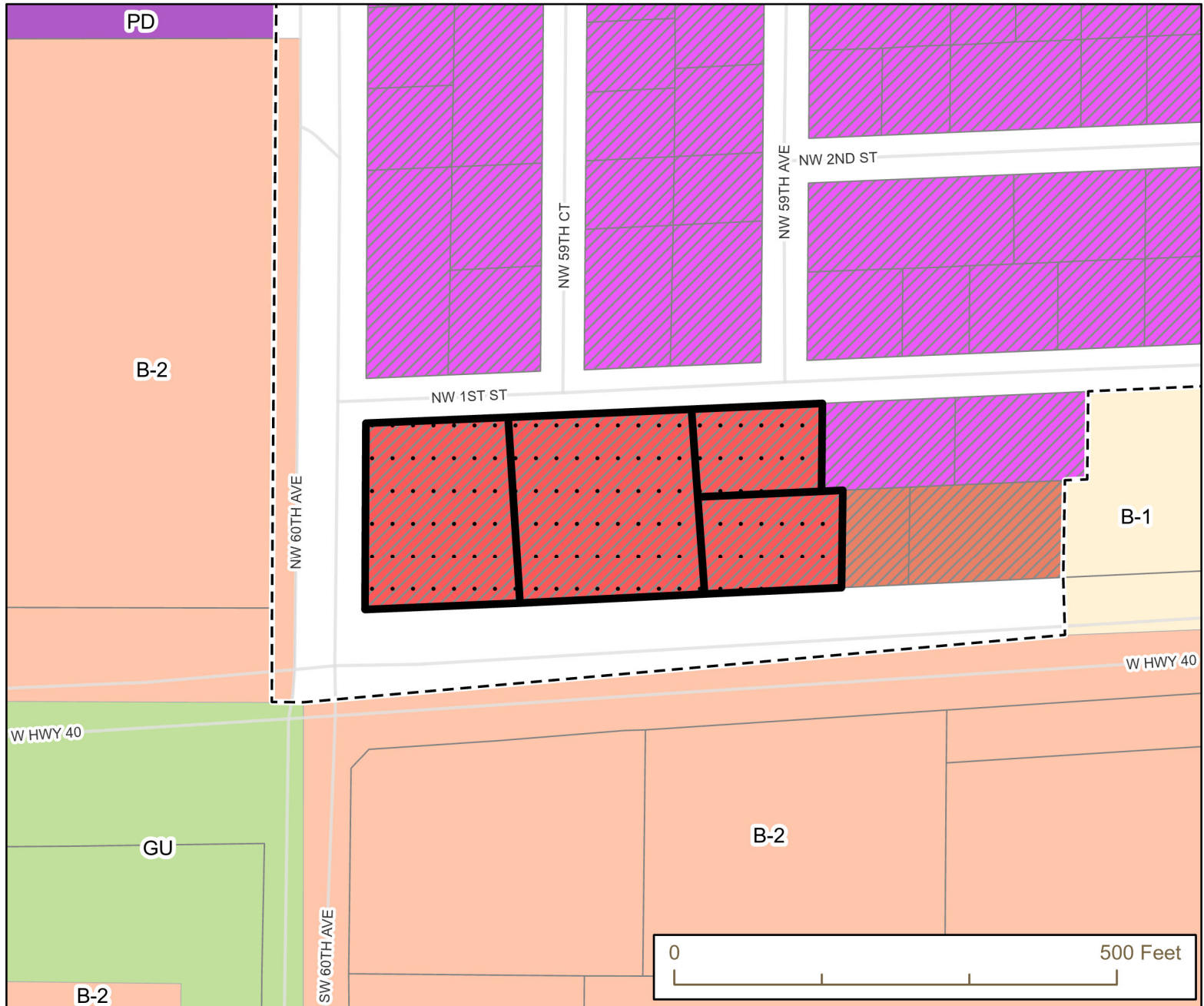
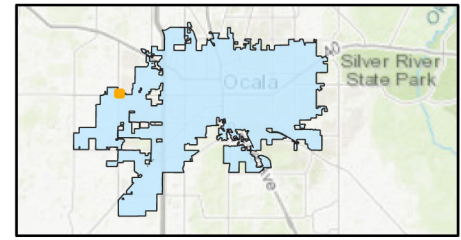
Property Size:

Land Use Designation:

Zoning:

Proposal:

Location Map



Prepared by the City of Ocala
Growth Management Department
by kwirthlin on 2/20/2024