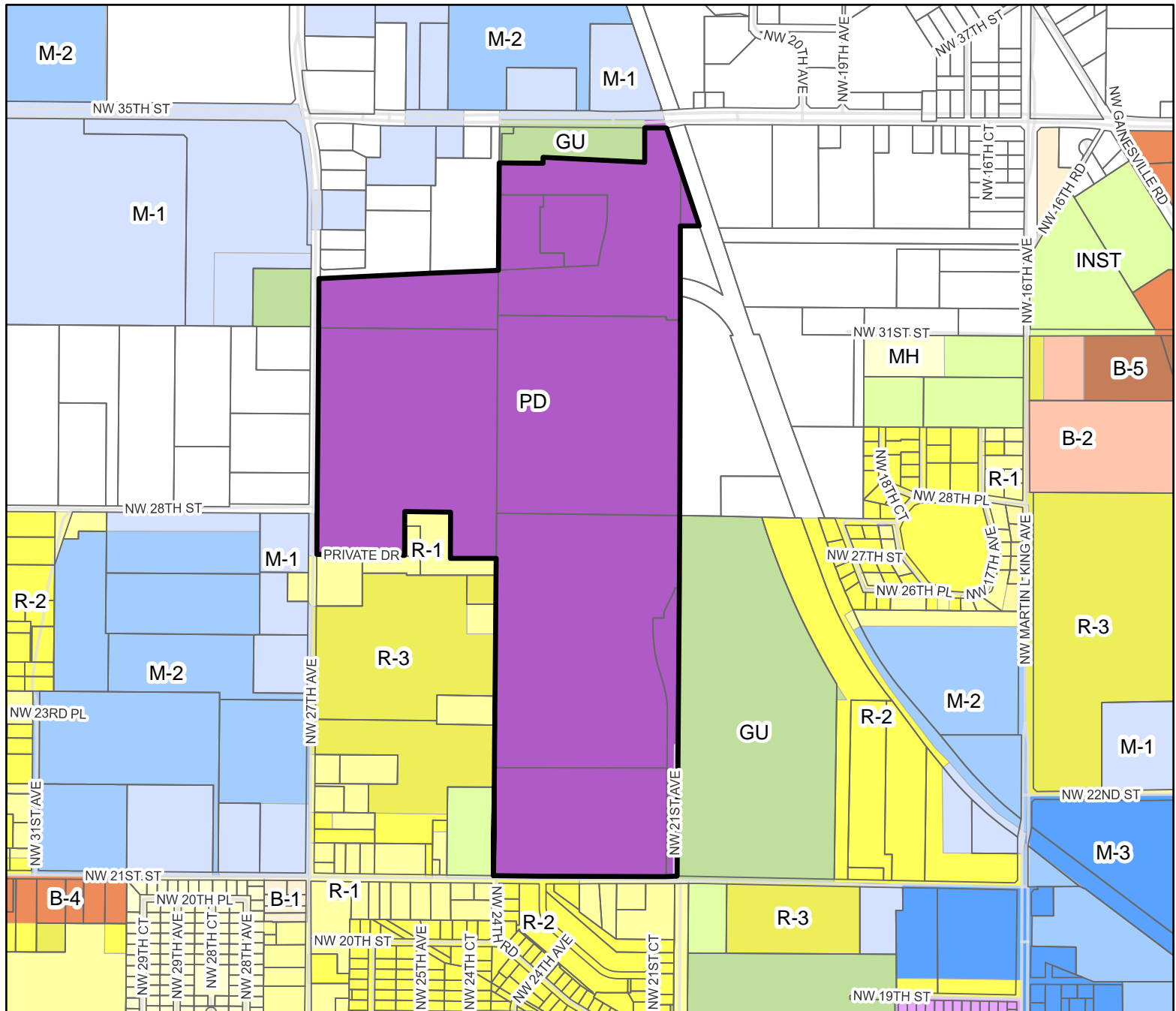




















**P&Z Meeting:** May 08, 2023  
**Location Map**



- |   |                           |   |   |   |                                |
|---|---------------------------|---|---|---|--------------------------------|
|  | Property                  |  | INST:Institutional                      |  | Planned Development            |
|  | Parcels                   |  | M-1:Light Industrial                    |  | R-1:Single Family Residential  |
|  | B-1:Neighborhood Business |  | M-2:Medium Industrial                   |  | R-1A:Single Family Residential |
|  | B-2:Community Business    |  | M-3:Heavy Industrial                    |  | R-2:Two-Family Residential     |
|  | B-4:General Business      |  | MH:Mobile Home Park                     |  | R-3:Multi-Family Residential   |
|  | B-5:Wholesale Business    |  | PUD-05:Planned Unit Development-5 Units |   |                                |
|  | GU:Governmental Use       |   |   |   |                                |



Prepared by the City of Ocala  
Growth Management Department