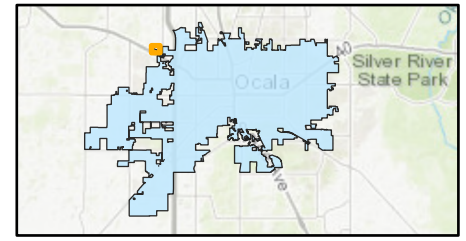





AERIAL MAP

P & Z Meeting: July 8, 2024

Case Number: LUC24-45694
Parcel Number: 21509-001-01, 21509+001-01
Property Size: Approximately 25.67 acres
Land Use Designation: Commercial (County)
Zoning: PUD, Planned Unit Development (County)
Proposal: A request to change the future land use designation from Commercial (County) to Low Intensity

Location Map



-  Subject Property
-  City Limits
-  Parcels



Prepared by the City of Ocala
Growth Management Department
by kwirthlin on 7/1/2024