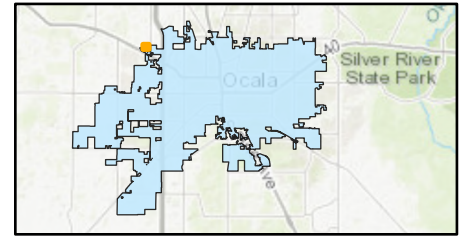


AERIAL MAP

P&Z Meeting: September 9, 2024




Case Number: ZON24-45778
Parcel: 21509-001-00

Location Map



Property Size: Approximately 0.05 acres
Land Use Designation: Commercial
Zoning: PUD, Planned Unit Development
Proposal: A request to rezone from PUD, Planned Development to GU, Government Use



-  Subject Property
-  Parcels
-  City Limits

0 500 Feet



Prepared by the City of Ocala
Growth Management Department
by kwirthlin on 8/1/2024