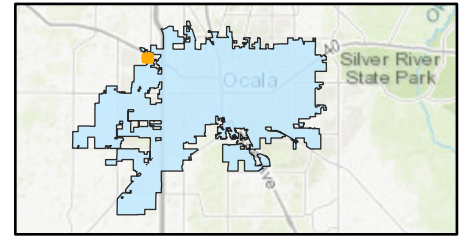


# AERIAL MAP

P&Z Meeting: August 12, 2024




Case Number: ZON24-45741  
Parcel: 21512-000-00

## Location Map



Property Size: Approximately 7.80 acres  
Land Use Designation: Low Intensity  
Zoning: B-4, General Business  
Proposal: A request to rezone from B-4, General Business, to G-U, Governmental Use



-  Subject Property
-  Parcels
-  City Limits

0 500 Feet



Prepared by the City of Ocala  
Growth Management Department  
by kwirthlin on 7/17/2024