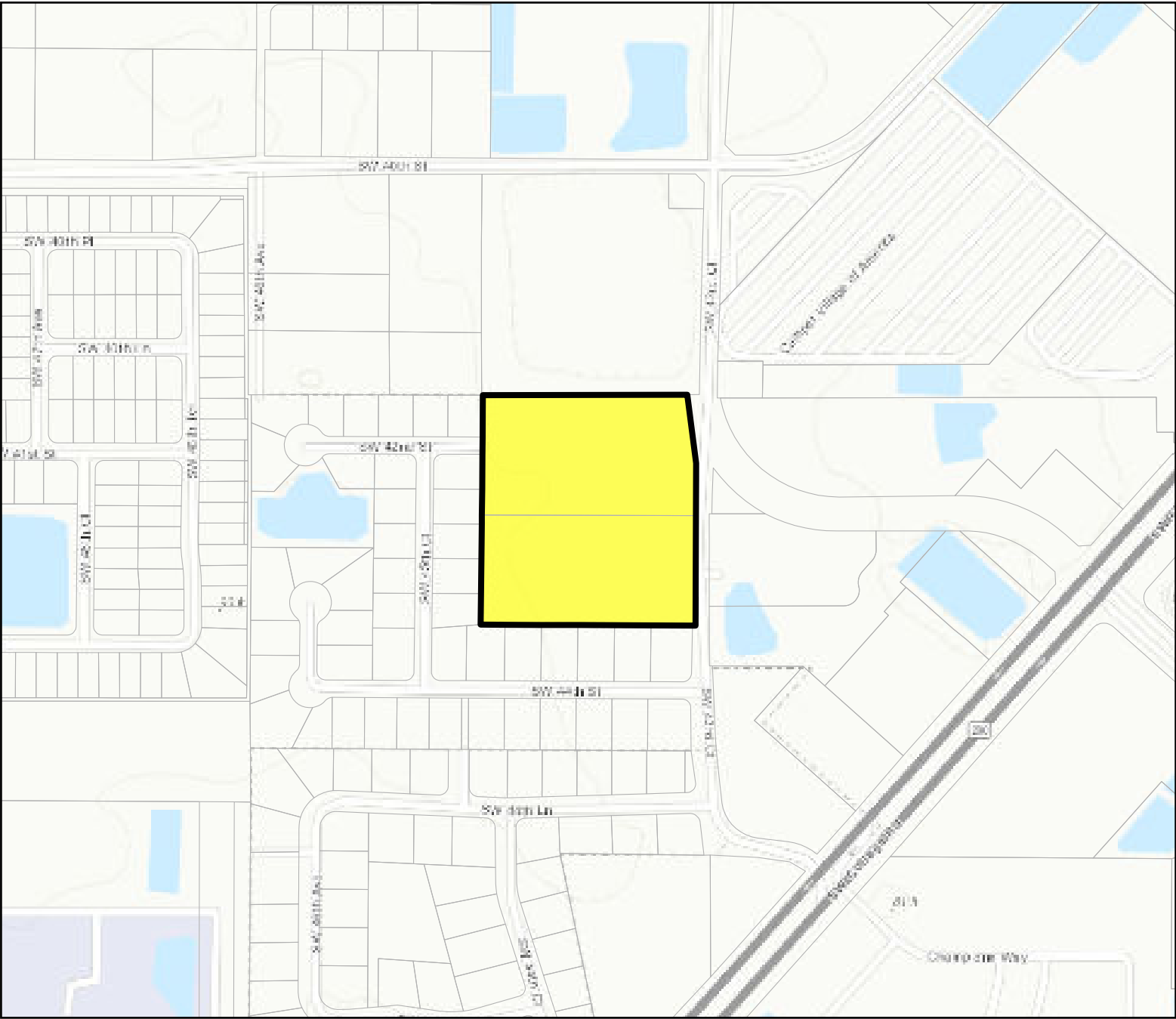
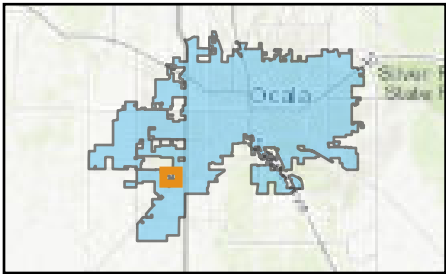






P & Z Meeting: April 11, 2022
Location Map

Case Number:	LUC20-0004
Parcel Number:	23866-001-00 & 23867-000-00
Property Size:	Approximately 9.104 acres
Land Use Designation:	Low Residential (County)
Zoning:	A-1, General Agriculture (County)
Proposal:	A request to change the future land use classification from Low Residential (County) to Neighborhood (City)



Legend

-  Parcels
 Property
County Future Land Use
 Low Residential (0 - 1 du/ac)
 Public (N/A; FAR 1.0)

