

CORPORATE RESOLUTION

I, the undersigned, hereby certify that I am the President of **HIDDEN VILLAGE HOMEOWNERS ASSOCIATION OF OCALA, INC.**, a Florida not for profit corporation, duly organized and existing under the laws of the State of Florida (“Corporation”); that the following is a true and correct copy of resolutions adopted by the Officers and Directors of said Corporation at a meeting duly held on the 9th day of DECEMBER, 2022; that said meeting was called and held pursuant to law at which a quorum was present; and that said resolutions are in full force and effect and have not been rescinded or modified.

RESOLVED, that **NICK D’ALTILIO**, as President of the Corporation, is hereby authorized; from time to time: to sell, convey, and transfer the Real Property owned by the Corporation and described in **Exhibit A** attached hereto, upon such terms and conditions as said officer or officers may deem expedient; to execute and deliver to the Buyer, City of Ocala, a Florida municipal corporation, in the name of and on behalf of this Corporation, warranty deeds, affidavits, bills of sale, purchase money mortgages secured by promissory notes, and any and all other instruments or documents considered by the Buyer to be necessary or proper in connection with any transaction, or transactions, between or through the Buyer and this Corporation, and all such transactions shall be conclusively presumed to be legally binding upon this Corporation; and








FURTHER RESOLVED, that the President (or any other officer of this Corporation) shall certify to the Buyer the names of the present officers and directors of this corporation and shall from time to time hereafter as changes in the personnel of said officers and directors are made, immediately certify such changes to the Buyer, and the Buyer shall be fully protected in relying on such certifications and shall be indemnified and saved harmless from any claims, demands, expenses, loss, or damage resulting from, or growing out of, honoring the signature of any officer or director so certified, or refusing to honor any signature not so certified; and

FURTHER RESOLVED, that the foregoing resolutions shall remain in full force and effect until express written notice of their prospective amendment or rescission shall have been furnished to and received by the Buyer, and that receipt of such notice shall not affect any action taken by the Buyer prior thereto; and

FURTHER RESOLVED, that the President be, and he is hereby authorized and directed to certify to the Buyer the foregoing resolutions and to certify that the provisions thereof are in conformity with the Articles of Incorporation and By-Laws of this Corporation and that said resolutions are in full force and effect and have not been rescinded or modified.


I further certify that there is no provision in the By-Laws of said Corporation limiting the power of the Officer and Directors to pass the foregoing resolutions; that the same are in conformity with the provisions of said By-Laws; and that I am the custodian of the minutes of said Corporation.

I further certify that the following are the names and official signatures of all of the officers and directors of said Corporation.

NAME	TITLE	SIGNATURE
Nick D'Altilio	President	
Susan Ranew	Director	
Janet Trexler	Treasurer	
Tom Ranew	Vice President	
Willie Hastad	Director	
Julie Ross	Secretary	
Tineke Schouten	Director	

IN WITNESS WHEREOF, I have hereunto subscribed my name as President, pursuant to due and lawful Corporation authority this 9th day of DECEMBER, 2022.

HIDDEN VILLAGE HOMEOWNERS
ASSOCIATION OF OCALA, INC., a Florida not
for profit corporation


NICK D'ALTILIO, President

**HIDDEN VILLAGE PATIO HOMES
CONVERSION FROM PRIVATE TO PUBLIC RIGHT-OF-WAY
S.E. 27TH STREET & S.E. 27TH LOOP
(A PORTION OF MARION COUNTY PARCEL 29865-000-00)**

DESCRIPTION

THE ROADS RIGHT-OF-WAY IDENTIFIED AS S.E. 27TH STREET (60 FEET WIDE) AND S.E. 27TH LOOP (GENERALLY 26 FEET WIDE) AS ASSOCIATED WITH THE HIDDEN VILLAGE PATIO HOMES DEVELOPMENT, BEING A PORTION OF THE LANDS DESCRIBED IN THE WARRANTY DEED RECORDED IN OFFICIAL RECORDS BOOK 2380, AT PAGE 787, OF THE PUBLIC RECORDS OF MARION COUNTY, FLORIDA, SAID RIGHT-OF-WAY LYING IN THE NW 1/4 OF SECTION 28, TOWNSHIP 15 SOUTH, RANGE 22 EAST, AND MORE PARTICULARLY DESCRIBED AS FOLLOWS (IT BEING THE EXPRESS INTENT THAT THE PERIMETER LINES OF THE HEREIN DESCRIBED RIGHT-OF-WAY SHALL INTERMITTENTLY (ON A UNIT-BY-UNIT BASIS AS APPLICABLE) RUN TO AND ALONG AND SHALL BE CONTIGUOUS WITH THE ABUTTING BOUNDARY LINE SEGMENT(S) OF EACH RESIDENTIAL UNIT LYING WITHIN SAID HIDDEN VILLAGE PATIO HOMES DEVELOPMENT AS DESCRIBED IN THE FOLLOWING WARRANTY DEEDS RECORDED IN THE OFFICIAL RECORDS BOOKS OF SAID COUNTY: BOOK 1973, PAGE 1040 (AS TO UNIT 1); BOOK 1987, PAGE 1329 (AS TO UNIT 2); BOOK 2072, PAGE 1896 (AS TO UNIT 3); BOOK 2015, PAGE 496 (AS TO UNIT 4); BOOK 1894, PAGE 1529 (AS TO UNIT 5); BOOK 1947, PAGE 1861 (AS TO UNIT 6); BOOK 2197, PAGE 362 (AS TO UNIT 7); BOOK 2177, PAGE 1067 (AS TO UNIT 8); BOOK 2189, PAGE 1897 (AS TO UNIT 9); (NO UNIT 10); BOOK 2242, PAGE 753 (AS TO UNIT 11); BOOK 2273, PAGE 994 (AS TO UNIT 12); BOOK 2242, PAGE 715 (AS TO UNIT 13); BOOK 2242, PAGE 584 (AS TO UNIT 14); BOOK 2460, PAGE 1639 (AS TO UNIT 15); BOOK 2453, PAGE 973 (AS TO UNIT 16); BOOK 2461, PAGE 305 (AS TO UNIT 17); BOOK 2454, PAGE 1889 (AS TO UNIT 18); BOOK 2483, PAGE 355 (AS TO UNIT 19); (NO UNIT 20); BOOK 2318, PAGE 1542 (AS TO UNIT 21); BOOK 2313, PAGE 1234 (AS TO UNIT 22); BOOK 2345, PAGE 1055 (AS TO UNIT 23); BOOK 2303, PAGE 1288 (AS TO UNIT 24); (NO UNIT 25); BOOK 2176, PAGE 1609 (AS TO UNIT 26); BOOK 2148, PAGE 1287 (AS TO UNIT 27); BOOK 2144, PAGE 1480 (AS TO UNIT 28); BOOK 2074, PAGE 1208 (AS TO UNIT 29); BOOK 2071, PAGE 591 (AS TO UNIT 30); BOOK 2096, PAGE 28 (AS TO UNIT 31); BOOK 2072, PAGE 1902 AND BOOK 2097, PAGE 1097 (AS TO UNIT 32); BOOK 1842, PAGE 145 (AS TO UNIT 33); BOOK 1823, PAGE 138 (AS TO UNIT 34); BOOK 1854, PAGE 710 (AS TO UNIT 35); BOOK 1775, PAGE 1888 (AS TO UNIT 36); BOOK 1803, PAGE 1629 (AS TO UNIT 37); BOOK 1826, PAGE 606 (AS TO UNIT 38); BOOK 1771, PAGE 172 (AS TO UNIT 39); BOOK 1777, PAGE 179 (AS TO UNIT 40); BOOK 1780, PAGE 81 (AS TO UNIT 41); BOOK 2157, PAGE 536 (AS TO UNIT 42); BOOK 2172, PAGE 110 (AS TO UNIT 43); BOOK 2256, PAGE 570 (AS TO UNIT 44); BOOK 2281, PAGE 201 (AS TO UNIT 45); BOOK 2147, PAGE 1247 (AS TO UNIT 46); BOOK 2378, PAGE 977 (AS TO UNIT 47); BOOK 2384, PAGE 136 (AS TO UNIT 48); BOOK 2368, PAGE 1796 (AS TO UNIT 49); BOOK 2390, PAGE 2004 (AS TO UNIT 50); BOOK 1952, PAGE 205 (AS TO UNIT 51); BOOK 1787, PAGE 1142 (AS TO UNIT 52); BOOK 1819, PAGE 1556 (AS TO UNIT 53); BOOK 1998, PAGE 578 AND BOOK 2005, PAGE 1632 (AS TO UNIT 54); BOOK 1794, PAGE 712 (AS TO UNIT 55); BOOK 1854, PAGE 716 (AS TO UNIT 56); BOOK 1737, PAGE 211 (AS TO UNIT 57); BOOK 2472, PAGE 715 (AS TO UNIT 58); AND BOOK 2247, PAGE 648 (AS TO THE HIDDEN VILLAGE PATIO HOMES DEVELOPMENT COMMUNITY CENTER):

COMMENCING AT THE NORTHWEST CORNER OF SECTION 28, TOWNSHIP 15 SOUTH, RANGE 22 EAST; THENCE S89°12'58"E, ALONG THE NORTH LINE OF THE NORTHWEST 1/4 OF SAID SECTION 28, 804.20 FEET, TO THE NORTHWEST CORNER OF THE LANDS

DESCRIBED IN THE WARRANTY DEED RECORDED IN OFFICIAL RECORDS BOOK 2380, AT PAGE 787, OF THE PUBLIC RECORDS OF MARION COUNTY, FLORIDA; THENCE CONTINUE S89°12'58"E, ALONG THE NORTH LINE OF SAID LANDS, 635.00 FEET, TO A CORNER OF SAID LANDS; THENCE S00°48'49"W, ALONG AN EAST LINE OF SAID LANDS, 282.50 FEET, TO A CORNER OF SAID LANDS AND TO THE **POINT OF BEGINNING**; THENCE N89°12'58"W, ALONG THE WESTERLY PROJECTION OF A NORTH LINE OF SAID LANDS AND ALONG THE NORTH RIGHT-OF-WAY LINE OF S.E. 27TH STREET (60 FEET WIDE), 80.59 FEET, TO THE POINT OF CURVATURE WITH A CIRCULAR CURVE, CONCAVE NORTHEASTERLY AND HAVING A RADIUS OF 25.00 FEET; THENCE DEPARTING SAID WESTERLY PROJECTION, NORTHWESTERLY, ALONG SAID CURVE, 38.34 FEET, THROUGH A CENTRAL ANGLE OF 87°52'16" AND A CHORD BEARING AND DISTANCE OF N45°16'50"W, 34.69 FEET, TO THE POINT OF COMPOUND CURVATURE WITH THE EXTERIOR RIGHT-OF-WAY LINE OF S.E. 27TH LOOP (GENERALLY 26 FEET WIDE), SAID EXTERIOR RIGHT-OF-WAY LINE BEING A CIRCULAR CURVE, CONCAVE EASTERLY AND HAVING A RADIUS OF 147.00 FEET; THENCE NORTHERLY, ALONG SAID EXTERIOR RIGHT-OF-WAY LINE AND CURVE, 27.82 FEET, THROUGH A CENTRAL ANGLE OF 10°50'42" AND A CHORD BEARING AND DISTANCE OF N04°04'39"E, 27.78 FEET, TO THE POINT OF TANGENCY THEREOF; THENCE CONTINUE ALONG SAID EXTERIOR RIGHT-OF-WAY LINE THE FOLLOWING TWENTY (20) COURSES: (1) N09°30'00"E, 29.55 FEET, TO THE POINT OF CURVATURE WITH A CIRCULAR CURVE, CONCAVE SOUTHWESTERLY AND HAVING A RADIUS OF 83.00 FEET; (2) THENCE ALONG SAID CURVE, NORTHWESTERLY, 139.79 FEET, THROUGH A CENTRAL ANGLE OF 96°30'00" AND A CHORD BEARING AND DISTANCE OF N38°45'00"W, 123.85 FEET, TO THE POINT OF TANGENCY THEREOF; (3) THENCE N87°00'00"W, 147.85 FEET, TO THE POINT OF CURVATURE WITH A CIRCULAR CURVE, CONCAVE SOUTHERLY AND HAVING A RADIUS OF 113.00 FEET; (4) THENCE ALONG SAID CURVE, WESTERLY, 19.72 FEET, THROUGH A CENTRAL ANGLE OF 10°00'00" AND A CHORD BEARING AND DISTANCE OF S88°00'00"W, 19.70 FEET, TO THE POINT OF TANGENCY THEREOF; (5) THENCE S83°00'00"W, 88.94 FEET, TO THE POINT OF CURVATURE WITH A CIRCULAR CURVE, CONCAVE SOUTHEASTERLY AND HAVING A RADIUS OF 73.00 FEET; (6) THENCE SOUTHWESTERLY, ALONG SAID CURVE, 90.46 FEET, THROUGH A CENTRAL ANGLE OF 71°00'00" AND A CHORD BEARING AND DISTANCE OF S47°30'00"W, 84.78 FEET, TO THE POINT OF TANGENCY THEREOF; (7) THENCE S12°00'00"W, 100.63 FEET, TO THE POINT OF CURVATURE WITH A CIRCULAR CURVE, CONCAVE EASTERLY AND HAVING A RADIUS OF 313.00 FEET; (8) THENCE SOUTHERLY, ALONG SAID CURVE, 185.74 FEET, THROUGH A CENTRAL ANGLE OF 34°00'00" AND A CHORD BEARING AND DISTANCE OF S05°00'00"E, 183.02 FEET, TO THE POINT OF TANGENCY THEREOF; (9) THENCE S22°00'00"E, 7.61 FEET, TO THE POINT OF CURVATURE WITH A CIRCULAR CURVE, CONCAVE NORTHEASTERLY AND HAVING A RADIUS OF 93.00 FEET; (10) THENCE SOUTHEASTERLY, ALONG SAID CURVE, 95.77 FEET, THROUGH A CENTRAL ANGLE OF 59°00'00" AND A CHORD BEARING AND DISTANCE OF S51°30'00"E, 91.59 FEET, TO THE POINT OF TANGENCY THEREOF; (11) THENCE S81°00'00"E, 79.04 FEET, TO THE POINT OF CURVATURE WITH A CIRCULAR CURVE, CONCAVE NORTHERLY AND HAVING A RADIUS OF 113.00 FEET; (12) THENCE EASTERLY, ALONG SAID CURVE, 23.67 FEET, THROUGH A CENTRAL ANGLE OF 12°00'00" AND A CHORD BEARING AND DISTANCE OF S87°00'00"E, 23.62 FEET, TO THE POINT OF TANGENCY THEREOF; (13) THENCE N87°00'00"E, 143.56 FEET, TO THE POINT OF CURVATURE WITH A CIRCULAR CURVE, CONCAVE NORTHWESTERLY AND HAVING A RADIUS OF 83.00 FEET; (14) THENCE NORTHEASTERLY, ALONG SAID CURVE, 81.02 FEET, THROUGH A CENTRAL ANGLE OF 55°55'46" AND A CHORD BEARING AND DISTANCE OF N59°02'07"E, 77.84 FEET, TO A NON-TANGENT INTERSECTION WITH THE WESTERLY PROJECTION OF A SOUTH LINE OF THE LANDS DESCRIBED IN THE

WARRANTY DEED RECORDED IN OFFICIAL RECORDS BOOK 1854, AT PAGE 710, OF SAID PUBLIC RECORDS (NOW HEREINAFTER REFERRED TO AS SAID LANDS AND ALSO IDENTIFIED AS UNIT 35 OF HIDDEN VILLAGE PATIO HOMES); (15) THENCE S89°06'21"E, ALONG SAID WESTERLY PROJECTION, 0.12 FEET, TO THE WESTERNMOST CORNER OF SAID LANDS AND A NON-TANGENT INTERSECTION WITH A CIRCULAR CURVE, CONCAVE NORTHWESTERLY AND HAVING A RADIUS OF 83.10 FEET; (16) THENCE NORTHEASTERLY, ALONG SAID CURVE, 57.33 FEET, THROUGH A CENTRAL ANGLE OF 39°31'49" AND A CHORD BEARING AND DISTANCE OF N11°15'55"E, 56.20 FEET, TO THE POINT OF TANGENCY THEREOF; (17) THENCE N08°30'00"W, 29.67 FEET, TO THE POINT OF CURVATURE WITH A CIRCULAR CURVE, CONCAVE EASTERLY AND HAVING A RADIUS OF 146.90 FEET; (18) THENCE NORTHERLY, ALONG SAID CURVE, 21.28 FEET, THROUGH A CENTRAL ANGLE OF 08°17'58" AND A CHORD BEARING AND DISTANCE OF N04°21'01"W, 21.26 FEET, TO THE WESTERNMOST CORNER OF THE LANDS DESCRIBED IN OFFICIAL RECORDS BOOK 1826, PAGE 606 (NOW HEREINAFTER REFERRED TO AS SAID LANDS AND ALSO IDENTIFIED AS UNIT 38 OF HIDDEN VILLAGE PATIO HOMES) AND A NON-TANGENT INTERSECTION WITH THE WESTERLY PROJECTION OF A NORTH LINE OF SAID LANDS; (19) THENCE N89°06'25"W, ALONG SAID WESTERLY PROJECTION, 0.10 FEET, TO A NON-TANGENT INTERSECTION WITH A CIRCULAR CURVE, CONCAVE EASTERLY AND HAVING A RADIUS OF 147.00 FEET; (20) THENCE NORTHERLY, ALONG SAID CURVE, 4.04 FEET, THROUGH A CENTRAL ANGLE OF 01°34'35" AND A CHORD BEARING AND DISTANCE OF N00°35'19"E, 4.04 FEET, TO THE POINT OF COMPOUND CURVATURE WITH A CIRCULAR CURVE, CONCAVE SOUTHEASTERLY AND HAVING A RADIUS OF 25.00 FEET; THENCE DEPARTING SAID EXTERIOR RIGHT-OF-WAY LINE, NORTHEASTERLY, ALONG SAID CURVE, 39.01 FEET, THROUGH A CENTRAL ANGLE OF 89°24'25" AND A CHORD BEARING AND DISTANCE OF N46°04'49"E, 35.17 FEET, TO THE POINT OF TANGENCY THEREOF WITH THE WESTERLY PROJECTION OF A SOUTH LINE OF THE AFOREMENTIONED LANDS RECORDED IN OFFICIAL RECORDS BOOK 2380, AT PAGE 787 (NOW HEREINAFTER REFERRED TO AS SAID LANDS), AND WITH THE SOUTH RIGHT-OF-WAY LINE OF AFOREMENTIONED S.E. 27TH STREET (60 FEET WIDE); THENCE S89°12'58"E, ALONG SAID WESTERLY PROJECTION AND SOUTH RIGHT-OF-WAY LINE, 81.45 FEET, TO A CORNER OF SAID LANDS; THENCE CONTINUE S89°12'58"E, ALONG A SOUTH LINE OF SAID LANDS AND ALONG SAID SOUTH RIGHT-OF-WAY LINE, 449.21 FEET, TO ITS INTERSECTION WITH THE WEST RIGHT-OF-WAY LINE OF S.E. 18TH AVENUE (A PUBLIC RIGHT-OF-WAY OF VARYING WIDTH, FORMERLY 60 FEET WIDE) AND TO A CORNER OF SAID LANDS; THENCE N00°51'01"W, ALONG SAID WEST RIGHT-OF-WAY LINE AND ALONG THE EAST LINE OF SAID LANDS (SAID EAST LINE LYING 30 FEET WEST OF, AS MEASURED PERPENDICULARLY TO AND RUNNING PARALLEL WITH, THE CENTERLINE OF SAID S.E. 18TH AVENUE), 30.01 FEET, TO ITS INTERSECTION WITH THE CENTERLINE OF THE AFOREMENTIONED S.E. 27TH STREET; THENCE N89°12'58"W, ALONG SAID CENTERLINE AND ITS WESTERLY PROJECTION, 576.60 FEET, TO ITS NON-TANGENT INTERSECTION WITH THE INTERIOR RIGHT-OF-WAY LINE OF THE AFOREMENTIONED S.E. 27TH LOOP, SAID INTERIOR RIGHT-OF-WAY LINE BEING A CIRCULAR CURVE, CONCAVE WESTERLY AND HAVING A RADIUS OF 147.00 FEET; THENCE SOUTHERLY, ALONG SAID INTERIOR RIGHT-OF-WAY LINE AND CURVE, 12.66 FEET, THROUGH A CENTRAL ANGLE OF 04°56'01" AND A CHORD BEARING AND DISTANCE OF S04°01'59"W, 12.65 FEET, TO THE POINT OF TANGENCY THEREOF; THENCE CONTINUE ALONG SAID INTERIOR RIGHT-OF-WAY LINE THE FOLLOWING TWENTY (23) COURSES: (1) S06°30'00"W, 26.53 FEET, TO THE POINT OF CURVATURE WITH A CIRCULAR CURVE, CONCAVE EASTERLY AND HAVING A RADIUS OF 173.00 FEET; (2) THENCE SOUTHERLY, ALONG SAID CURVE, 1.54 FEET, THROUGH A CENTRAL ANGLE OF 00°30'31" AND A CHORD BEARING AND DISTANCE OF S06°14'44"W, 1.54 FEET, TO A

NON-TANGENT INTERSECTION WITH THE EASTERLY PROJECTION OF A NORTH LINE OF THE LANDS DESCRIBED IN THE WARRANTY DEED RECORDED IN OFFICIAL RECORDS BOOK 2472, PAGE 715, OF SAID PUBLIC RECORDS (NOW HEREINAFTER REFERRED TO AS SAID LANDS AND ALSO IDENTIFIED AS UNIT 58 OF HIDDEN VILLAGE PATIO HOMES); (3) THENCE N89°12'07"W, ALONG SAID EASTERLY PROJECTION, 0.10 FEET, TO THE EASTERNMOST CORNER OF SAID LANDS AND THE NON-TANGENT INTERSECTION WITH A CIRCULAR CURVE, CONCAVE EASTERLY AND HAVING A RADIUS OF 173.10 FEET; (4) THENCE SOUTHERLY, ALONG SAID CURVE, 43.77 FEET, THROUGH A CENTRAL ANGLE OF 14°29'18" AND A CHORD BEARING OF S01°15'21"E, 43.65 FEET, TO THE POINT OF TANGENCY THEREOF; (5) THENCE S08°30'00"E, 29.67 FEET, TO THE POINT OF CURVATURE WITH A CIRCULAR CURVE, CONCAVE SOUTHWESTERLY AND HAVING A RADIUS OF 56.90 FEET; (6) THENCE SOUTHEASTERLY, ALONG SAID CURVE, 6.47 FEET, THROUGH A CENTRAL ANGLE OF 06°31'03" AND A CHORD BEARING AND DISTANCE OF S05°14'29"E, 6.47 FEET, TO THE EASTERNMOST CORNER OF THE LANDS DESCRIBED IN THE WARRANTY DEED RECORDED IN OFFICIAL RECORDS BOOK 1854, AT PAGE 716, OF SAID PUBLIC RECORDS (NOW HEREINAFTER REFERRED TO AS SAID LANDS AND ALSO IDENTIFIED AS UNIT 56 OF HIDDEN VILLAGE PATIO HOMES) AND TO THE NON-TANGENT INTERSECTION WITH THE EASTERLY PROJECTION OF A SOUTH LINE OF SAID LANDS; (7) THENCE S89°12'07"E, ALONG SAID EASTERLY PROJECTION, 0.10 FEET, TO ITS NON-TANGENT INTERSECTION WITH A CIRCULAR CURVE, CONCAVE NORTHWESTERLY AND HAVING A RADIUS OF 57.00 FEET; (8) THENCE SOUTHWESTERLY, ALONG SAID CURVE, 88.52 FEET, THROUGH A CENTRAL ANGLE OF 88°58'40" AND A CHORD BEARING AND DISTANCE OF S42°30'40"W, 79.89 FEET, TO THE POINT OF TANGENCY THEREOF; (9) THENCE S87°00'00"W, 143.56 FEET, TO THE POINT OF CURVATURE WITH A CIRCULAR CURVE, CONCAVE NORTHERLY AND HAVING A RADIUS OF 87.00 FEET; (10) THENCE WESTERLY, ALONG SAID CURVE, 18.22 FEET, THROUGH A CENTRAL ANGLE OF 12°00'00" AND A CHORD BEARING AND DISTANCE OF N87°00'00"W, 18.19 FEET, TO THE POINT OF TANGENCY THEREOF; (11) THENCE N81°00'00"W, 79.04 FEET, TO THE POINT OF CURVATURE WITH A CIRCULAR CURVE, CONCAVE NORTHEASTERLY AND HAVING A RADIUS OF 67.00 FEET; (12) THENCE NORTHWESTERLY, ALONG SAID CURVE, 68.99 FEET, THROUGH A CENTRAL ANGLE OF 59°00'00" AND A CHORD BEARING AND DISTANCE OF N51°30'00"W, 65.98 FEET, TO THE POINT OF TANGENCY THEREOF; (13) THENCE N22°00'00"W, 7.61 FEET, TO THE POINT OF CURVATURE WITH A CIRCULAR CURVE, CONCAVE EASTERLY AND HAVING A RADIUS OF 287.00 FEET; (14) THENCE NORTHERLY, ALONG SAID CURVE, 170.31 FEET, THROUGH A CENTRAL ANGLE OF 34°00'00" AND A CHORD BEARING AND DISTANCE OF N05°00'00"W, 167.82 FEET, TO THE POINT OF TANGENCY THEREOF; (15) THENCE N12°00'00"E, 100.63 FEET, TO THE POINT OF CURVATURE WITH A CIRCULAR CURVE, CONCAVE SOUTHEASTERLY AND HAVING A RADIUS OF 47.00 FEET; (16) THENCE NORTHEASTERLY, ALONG SAID CURVE, 58.24 FEET, THROUGH A CENTRAL ANGLE OF 71°00'00" AND A CHORD BEARING AND DISTANCE OF N47°30'00"E, 54.59 FEET, TO THE POINT OF TANGENCY THEREOF; (17) THENCE N83°00'00"E, 88.94 FEET, TO THE POINT OF CURVATURE WITH A CIRCULAR CURVE, CONCAVE SOUTHERLY AND HAVING A RADIUS OF 87.00 FEET; (18) THENCE EASTERLY, ALONG SAID CURVE, 15.18 FEET, THROUGH A CENTRAL ANGLE OF 10°00'00" AND A CHORD BEARING AND DISTANCE OF N88°00'00"E, 15.17 FEET, TO THE POINT OF TANGENCY THEREOF; (19) THENCE S87°00'00"E, 147.85 FEET, TO THE POINT OF CURVATURE WITH A CIRCULAR CURVE, CONCAVE SOUTHWESTERLY AND HAVING A RADIUS OF 57.00 FEET; THENCE SOUTHEASTERLY, ALONG SAID CURVE, 96.00 FEET, THROUGH A CENTRAL ANGLE OF 96°30'00" AND A CHORD BEARING AND DISTANCE OF S38°45'00"E, 85.05 FEET, TO THE POINT OF TANGENCY THEREOF; (20) THENCE S09°30'00"W, 29.55 FEET, TO THE POINT OF CURVATURE WITH A CIRCULAR CURVE,

CONCAVE EASTERLY AND HAVING A RADIUS OF 173.00 FEET; (21) THENCE SOUTHERLY, ALONG SAID CURVE, 39.25 FEET, THROUGH A CENTRAL ANGLE OF 13°00'00" AND A CHORD BEARING AND DISTANCE OF S03°00'00"W, 39.17 FEET, TO THE POINT OF TANGENCY THEREOF; (22) THENCE S03°30'00"E, 33.72 FEET, TO THE POINT OF CURVATURE WITH A CIRCULAR CURVE, CONCAVE WESTERLY AND HAVING A RADIUS OF 147.00 FEET; (23) THENCE SOUTHERLY, ALONG SAID CURVE, 13.00 FEET, THROUGH A CENTRAL ANGLE OF 05°03'59" AND A CHORD BEARING AND DISTANCE OF S00°58'01"E, 12.99 FEET, TO THE AFOREMENTIONED NON-TANGENT INTERSECTION WITH THE WESTERLY PROJECTION OF THE CENTERLINE OF S.E. 27TH STREET; THENCE DEPARTING SAID INTERIOR RIGHT-OF-WAY LINE OF S.E. 27TH LOOP, S89°12'58"E ALONG SAID WESTERLY PROJECTION AND ALONG THE AFOREMENTIONED CENTERLINE OF S.E. 27TH STREET, 576.60 FEET, TO ITS INTERSECTION WITH THE AFOREMENTIONED WEST RIGHT-OF-WAY LINE OF S.E. 18TH AVENUE AND TO THE AFOREMENTIONED EAST LINE OF THE LANDS DESCRIBED IN OFFICIAL RECORDS BOOK 2380, AT PAGE 787 (NOW HEREINAFTER REFERRED TO AS SAID LANDS); THENCE N00°51'01"W, ALONG SAID WEST RIGHT-OF-WAY LINE AND ALONG SAID EAST LINE, 30.01 FEET, TO A CORNER OF SAID LANDS; THENCE DEPARTING SAID WEST RIGHT-OF-WAY LINE AND SAID EAST LINE, N89°12'58"W, ALONG A NORTH LINE OF SAID LANDS AND ALONG THE NORTH RIGHT-OF-WAY LINE OF AFOREMENTIONED S.E. 27TH STREET, 447.47 FEET, TO THE **POINT OF BEGINNING**.

CONTAINING 1.60 ACRES, MORE OR LESS.

THE FOREGOING DESCRIPTION WAS PREPARED TO DESCRIBE THE EXTENT OF LANDS FOR WHICH TITLE IS CURRENTLY VESTED INTO HIDDEN VILLAGE HOMEOWNERS ASSOCIATION OF OCALA, INC. (BY VIRTUE OF THE WARRANTY DEED RECORDED IN OFFICIAL RECORDS BOOK 2380, PAGE 787, OF THE PUBLIC RECORDS OF MARION COUNTY, FLORIDA), PROPOSED FOR CONVEYANCE TO THE CITY OF OCALA TO BE SUBSEQUENTLY ESTABLISHED AS PUBLIC RIGHT-OF-WAY; REFER TO DRAWING 22-004162.01, DATED SEPTEMBER 13, 2022, FOR THE SKETCH OF THE DESCRIPTION.