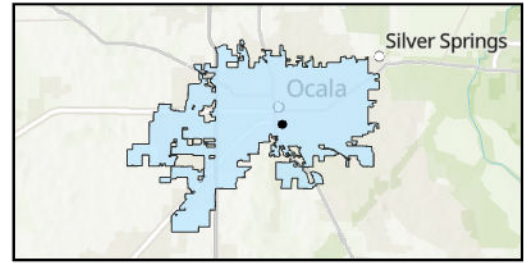
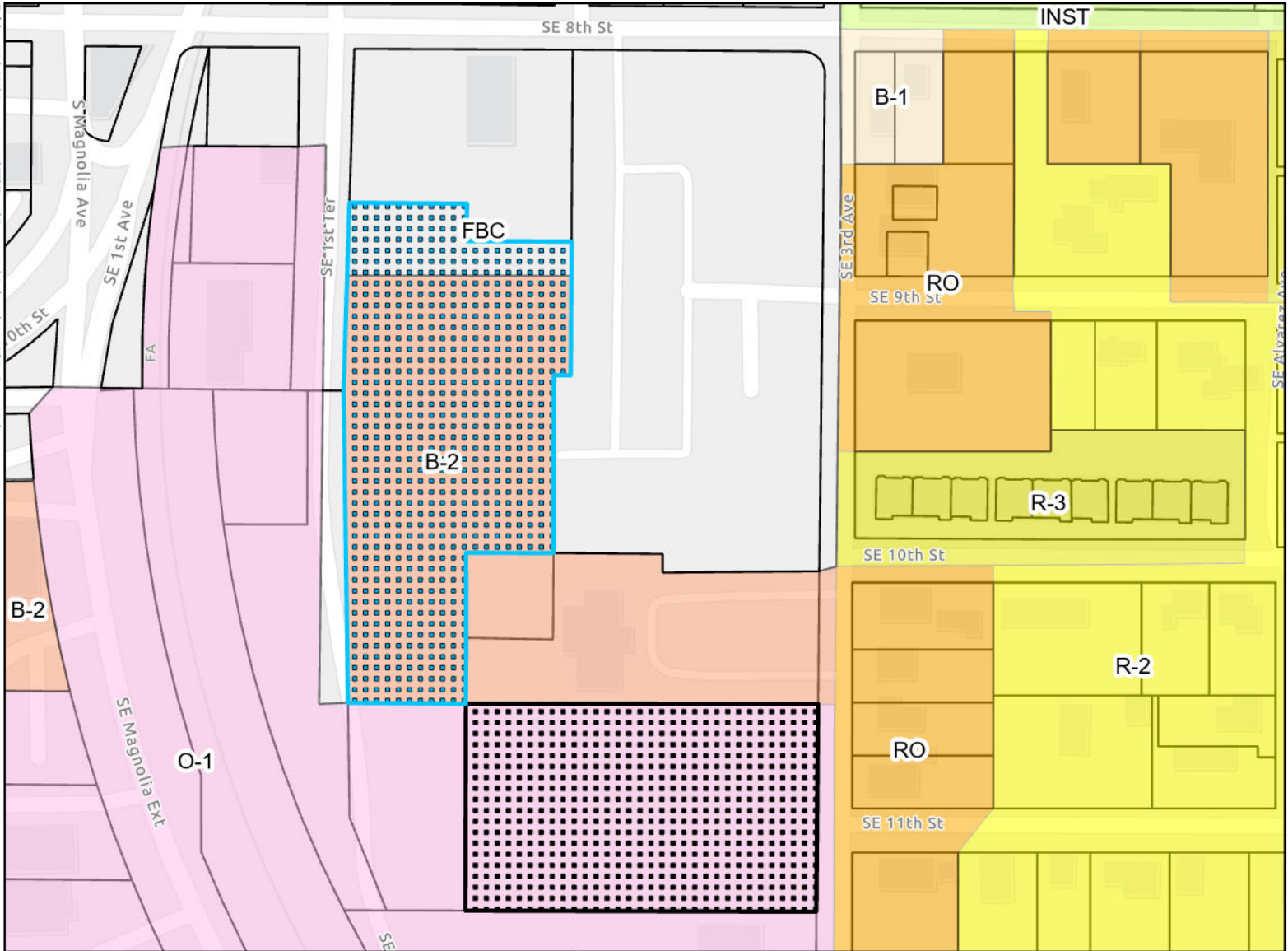


# CASE MAP

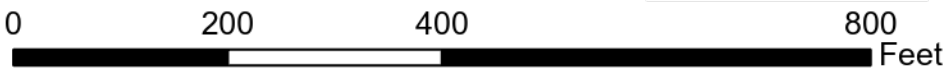
**Case Number:** Leo White Substation  
**Property Exchange:** Property Exchange  
**Parcel:** 28597-000-00 and 2822-030-002  
**Property Size:** Approximately 2.2 Acres and Approximately 2.18 Acres  
**Land Use Designation:** High Intensity/Central Core  
**Zoning:** O-1, office  
**Purpose:** Swap property between the city and Ocala 8th Street, LLC.



Folder: M:\GIS\Department\IT\Evan\Requests\Audrey\LeoWhiteProperty\



- |                           |                              |              |
|---------------------------|------------------------------|--------------|
| B-1:Neighborhood Business | R-2:Two-Family Residential   | Parcels      |
| B-2:Community Business    | R-3:Multi-Family Residential | LWSubstation |
| INST:Institutional        | RO:Residential Office        | SwapProperty |
| O-1:Office                | FBC:Form Based Code          |              |



This information is provided as a visual representation only and is not intended to be used as a legal or official representation of legal boundaries. All GIS data which is provided by the City of Ocala should be considered a generalized spatial representation which may be subject to revisions. The feature boundaries are not to be used to establish legal boundaries. For specific information contact the appropriate City of Ocala department or agency. Prepared by the City of Ocala Growth Management Department by ekrepps on 1/6/2026