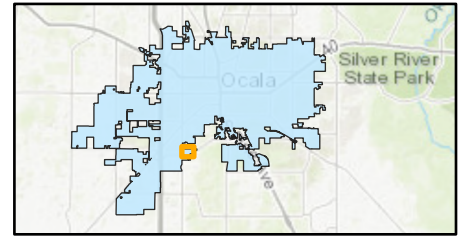





# AERIAL MAP

P&Z Meeting: July 8, 2024

**Case Number:** PD24-45565  
**Parcel:** 23930-000-00; 23930-002-00; 23930-0003-00; 23930-003-01; 23930-003-03; 23930-005-00  
**Property Size:** Approximately 52.82 acres  
**Land Use Designation:** Neighborhood  
**Zoning:** PUD-07, Planned Unit Development 7-Units  
**Proposal:** A request to rezone from PUD-07, Planned Unit Development, to PD, Planned Development

## Location Map



-  Subject Property
-  Parcels
-  City Limits

0 500 Feet



Prepared by the City of Ocala  
Growth Management Department  
by kwirthlin on 6/7/2024