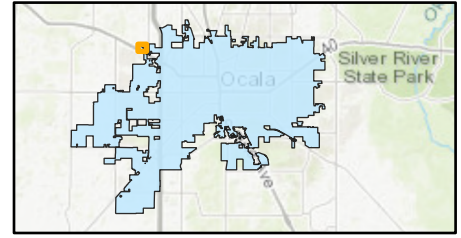




AERIAL MAP

P & Z Meeting: July 8, 2024
Location Map

Case Number: ANX24-45696
Parcel Number: 21509+001-02
Property Size: Approximately 1.85 acres
Land Use Designation: Commercial (County)
Zoning: No Zoning (County)
Proposal: A request to annex property into the city



 City Limits
 Subject Property

0 500 Feet 



Prepared by the City of Ocala
Growth Management Department