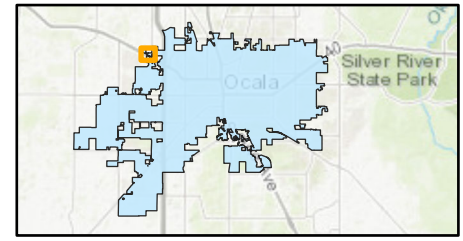










LAND USE CASE MAP

P & Z Meeting: January 09, 2023
Location Map

Case Number: LUC22-45047
Parcel Number: 21509-001-02
Property Size: Approximately 6.10 acres
Land Use Designation: Commercial (County)
Zoning: B-2, Community Business (County)
Proposal: A request to change the Future Land Use Designation from Commercial (County), to Low Intensity (City)



-  Property
-  Low Intensity
-  Medium Intensity/Special District
-  Pending
-  Commercial (County)
-  High Residential (County)
-  M
-  Public (County)

