

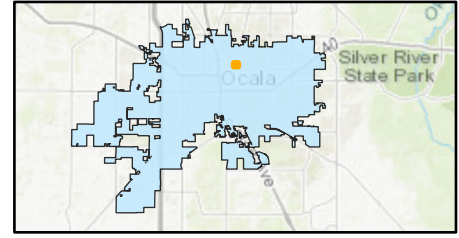
AERIAL MAP



P&Z Meeting: June 10, 2024

Case Number: ZON24-45638
Parcel: 26020-000-00 & 26018-000-00

Location Map

Property Size: Approximately 0.93 acres
Land Use Designation: Low Intensity
Zoning: M-1, Light Industrial
Proposal: A request to rezone from M-1, Light Industrial, to B-2, Community Business.



-  Subject Property
-  Parcels
-  City Limits

0 500 Feet

