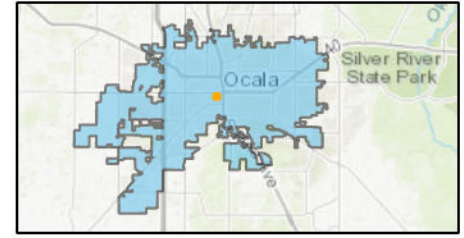


# AERIAL MAP

P&Z Meeting: December 9, 2024



Case Number: ZON24-0003  
Parcel: 2848-002-001

## Location Map



Property Size: Approximately 1.14 acres  
Land Use Designation: Neighborhood  
Zoning: R-2, Two-Family Residential  
Proposal: A request to rezone from R-2, Two-Family Residential, to R-3, Multi-Family Residential.



-  Parcels
-  Subject Property

0 150 Feet



Prepared by the City of Ocala  
Growth Management Department  
by ewjohnson on 11/13/2024