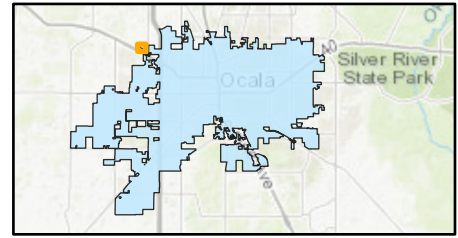


CASE MAP

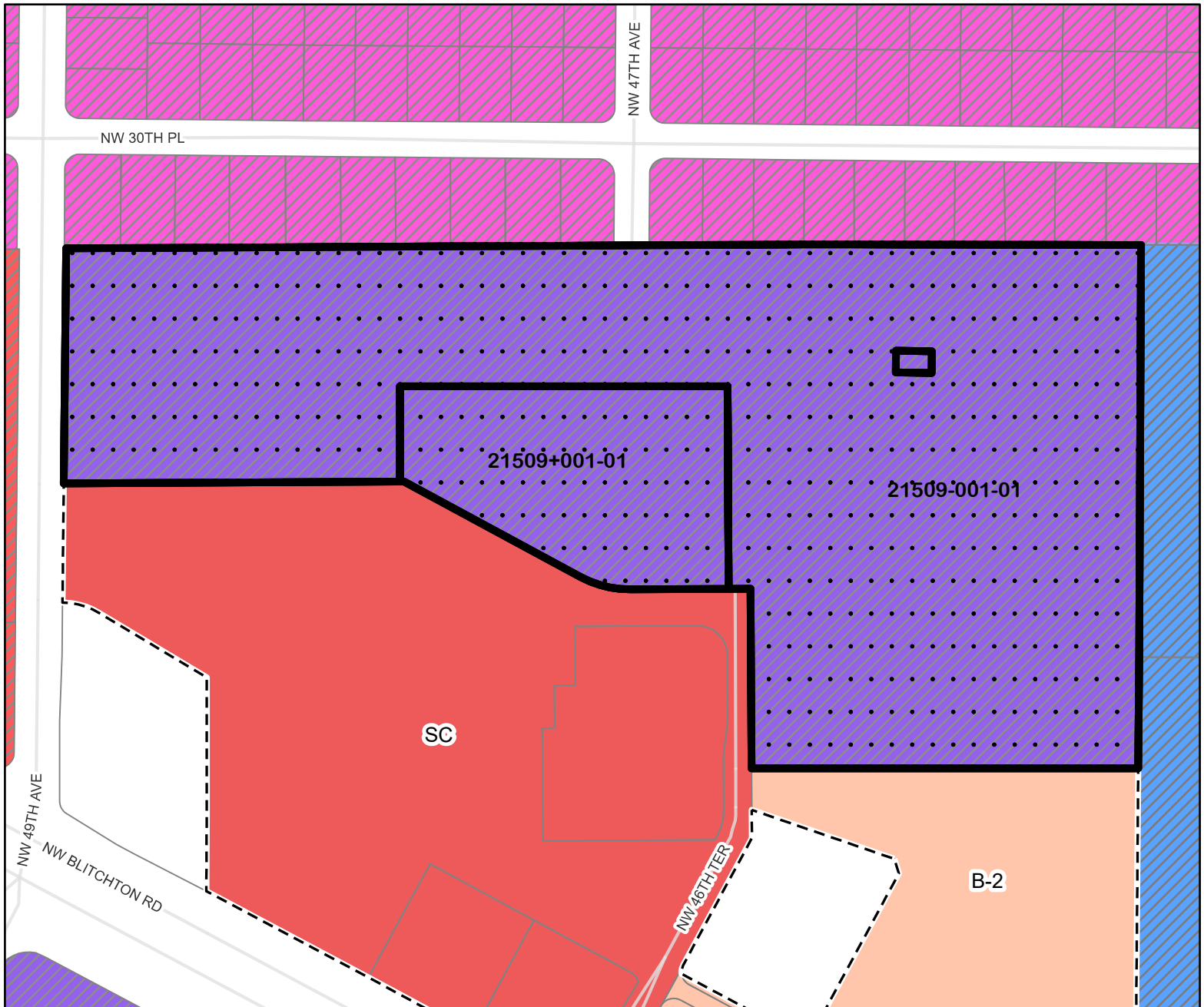
P&Z Meeting: July 8, 2024


Case Number: ZON24-45695
Parcel: 21509-001-01 & 21509+001-01

Location Map



Property Size: Approximately 25.67 acres
Land Use Designation: Commercial (County)
Zoning: PUD, Planned Unit Development (County)
Proposal: A request to rezone from PUD, Planned Unit Development (County), to R-3, Multi-Family Residential (City)



-  Subject Property
-  City Limits
-  A-1, General Agriculture (county)
-  B-2, Community Business (county)
-  PUD, Planned Unit Development (county)
-  R-1, Single Family Dwelling (county)
-  B-2:Community Business
-  SC:Shopping Center

0 500 Feet

