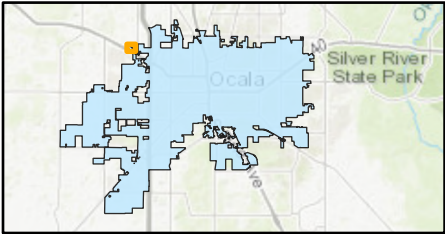




ANNEXATION CASE MAP

P & Z Meeting: July 8, 2024  
Location Map

Case Number: ANX24-45693  
Parcel Number: 21509+001-01 , 21509-001-01  
Property Size: Approximately 25.67 acres  
Land Use Designation: Commercial (County)  
Zoning: PUD, Planned Unit Development (County)  
Proposal: A request to annex into the city



 City Limits  
 Subject Property

0 500 Feet 



Prepared by the City of Ocala  
Growth Management Department