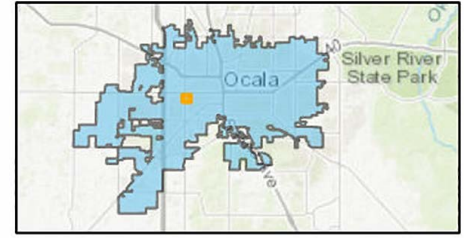


CASE MAP

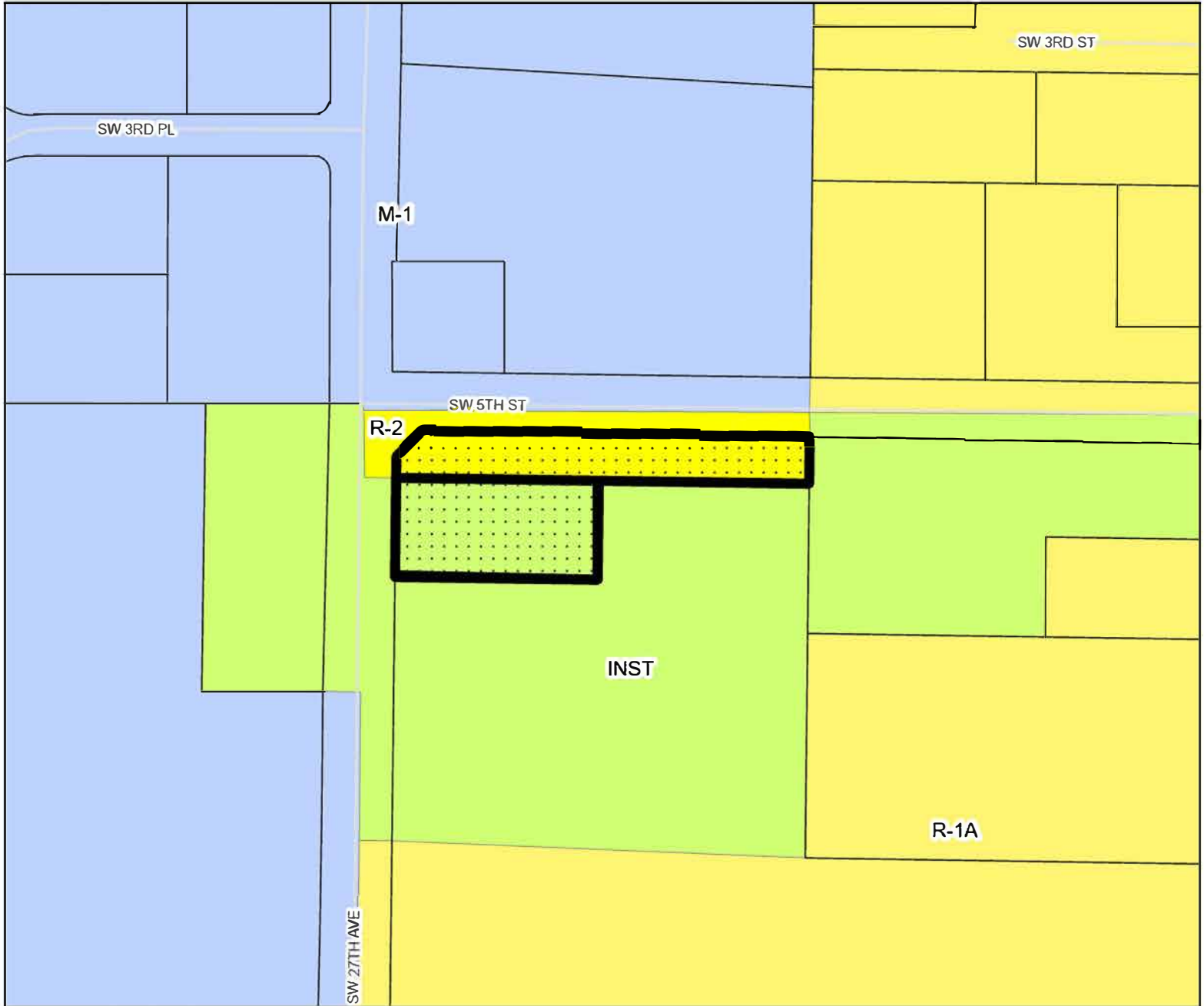
BOA Meeting: November 18, 2024







Case Number: SE24-0001
Parcel: 22687-001-00 & a portion of 22686-000-00

Location Map



Property Size: Approximately 1.99 acres
Land Use Designation: Neighborhood
Zoning: Two-Family Residential (R-2) & Institutional (INST)
Proposal: A request to allow a financial institution in B-1, Neighborhood Business.



-  Subject Property
-  INST: Institutional
-  M-1: Light Industrial
-  R-1A: Single Family Residential
-  R-2: Two-Family Residential
-  Parcels

0 300 Feet



Prepared by the City of Ocala
Growth Management Department
by ewjohnson on 10/29/2024