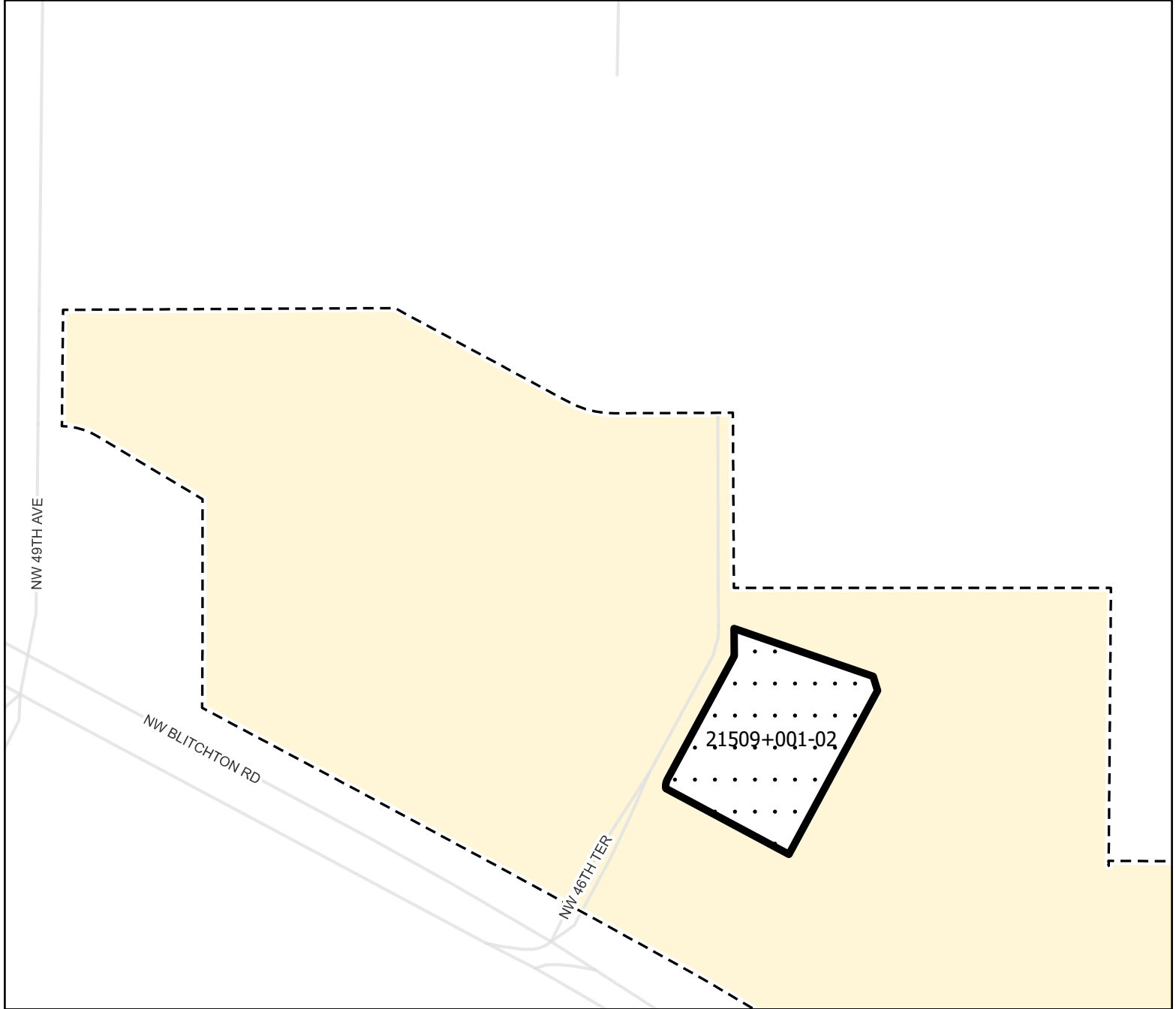
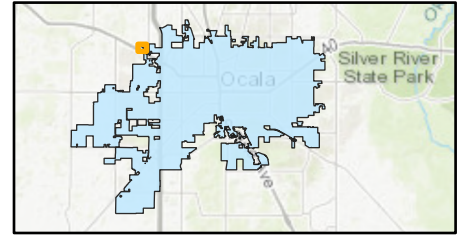




# ANNEXATION CASE MAP

P & Z Meeting: July 8, 2024

## Location Map

**Case Number:** ANX24-45696  
**Parcel Number:** 21509+001-02  
**Property Size:** Approximately 1.85 acres  
**Land Use Designation:** Commercial (County)  
**Zoning:** No Zoning (County)  
**Proposal:** A request to annex property into the city



-  City Limits
-  Subject Property

