

CASE MAP

Case Number: ABR23-45418

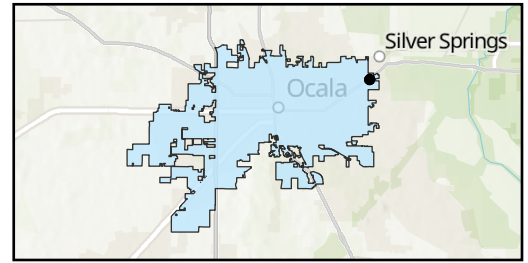
Parcel: 2735-009-002



Property Size: Approximately 0.22 Acres

Land Use Designation: Neighborhood

Zoning: PD, Planned Development

Proposal: Abrogation of the portion of NE 7th Court located between Block I, Lot 2 and Block F, Lot 17 of Glynwood Unit 1 (PB G Pg 91)



-  Parcels
-  Subject Property

0 125 250 500 Feet

