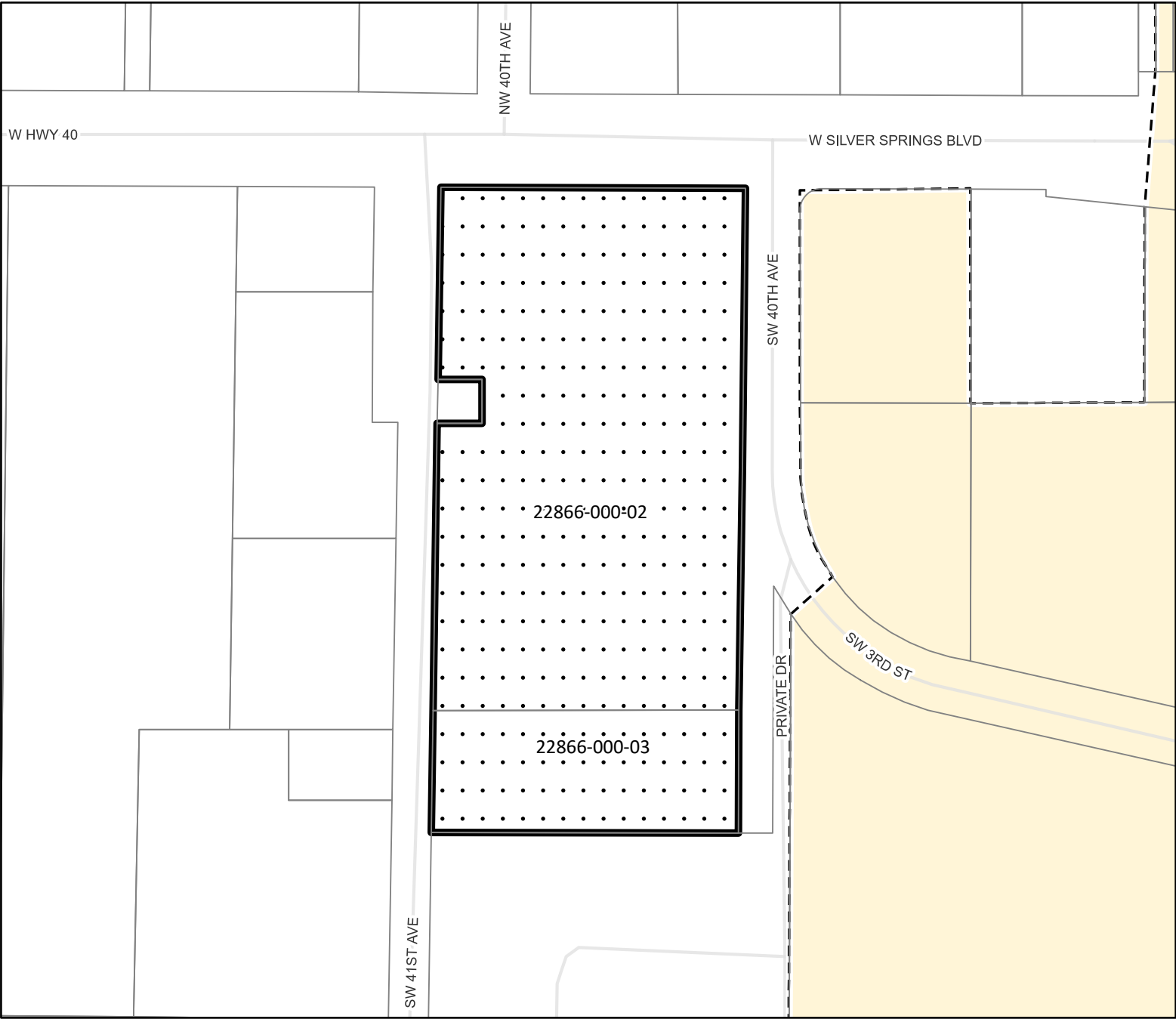
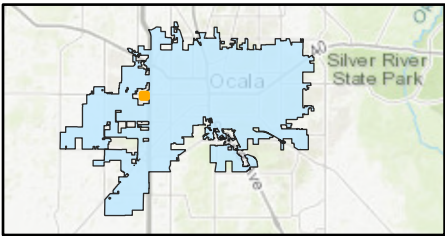





CASE MAP

Case Number: ANX24-45690
Parcel Number: 22866-000-02 & 22866-000-03
Property Size: Approximately 5.86 acres
Land Use Designation: Commercial (County)
Zoning: B2, Community Business (County)
Proposal: A request to annex 5.86 acres into the city




 Subject Property

 City Limits

 Parcels

0

500 Feet

 N

