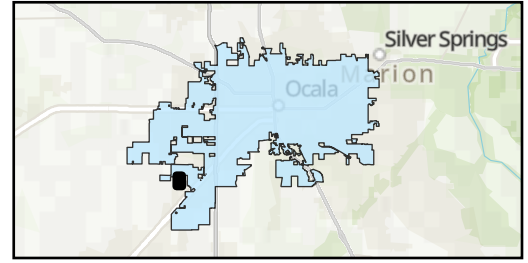
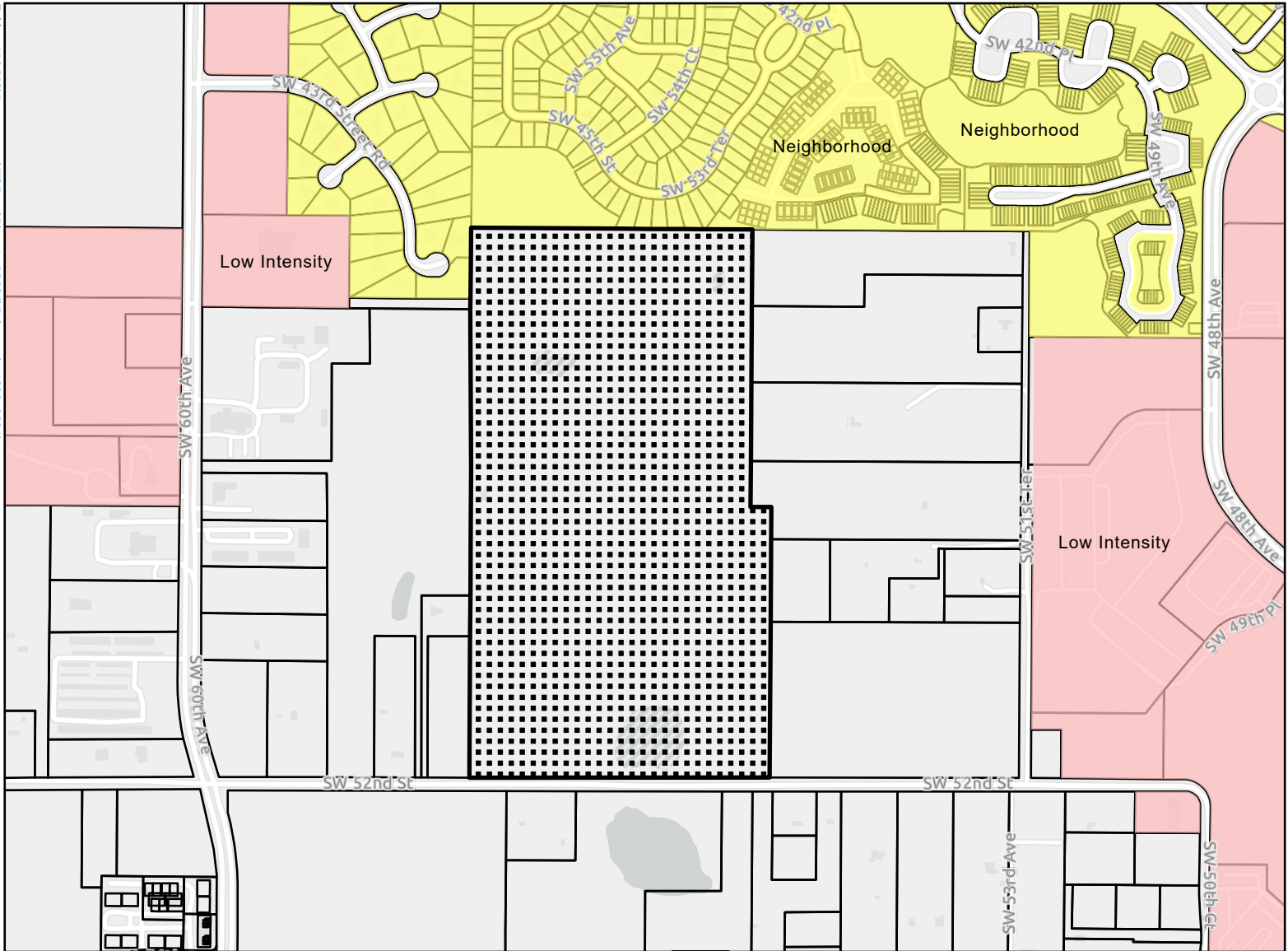






CASE MAP

Case Number: LUC26-0001
Parcel: 23835-000-00
Property Size: Approximately 82.4 Acres
Land Use Designation: County High Residential
Zoning: County A-1, General Agriculture
Proposal: A request to change to Low Intensity Future Land Use



Folder: M:\GIS\Department\IT\Evan\Planning\2026\February\LUC26_0001\



-  Subject Property
-  Low Intensity
-  Neighborhood
-  Parcels



This information is provided as a visual representation only and is not intended to be used as a legal or official representation of legal boundaries. All GIS data which is provided by the City of Ocala should be considered a generalized spatial representation which may be subject to revisions. The feature boundaries are not to be used to establish legal boundaries. For specific information contact the appropriate City of Ocala department or agency.
 Prepared by the City of Ocala Growth Management Department by ekrepps on 5/12/2026