

CASE MAP

Parcel:

Property Size:

Land Use Designation:

Zoning:

Proposal:

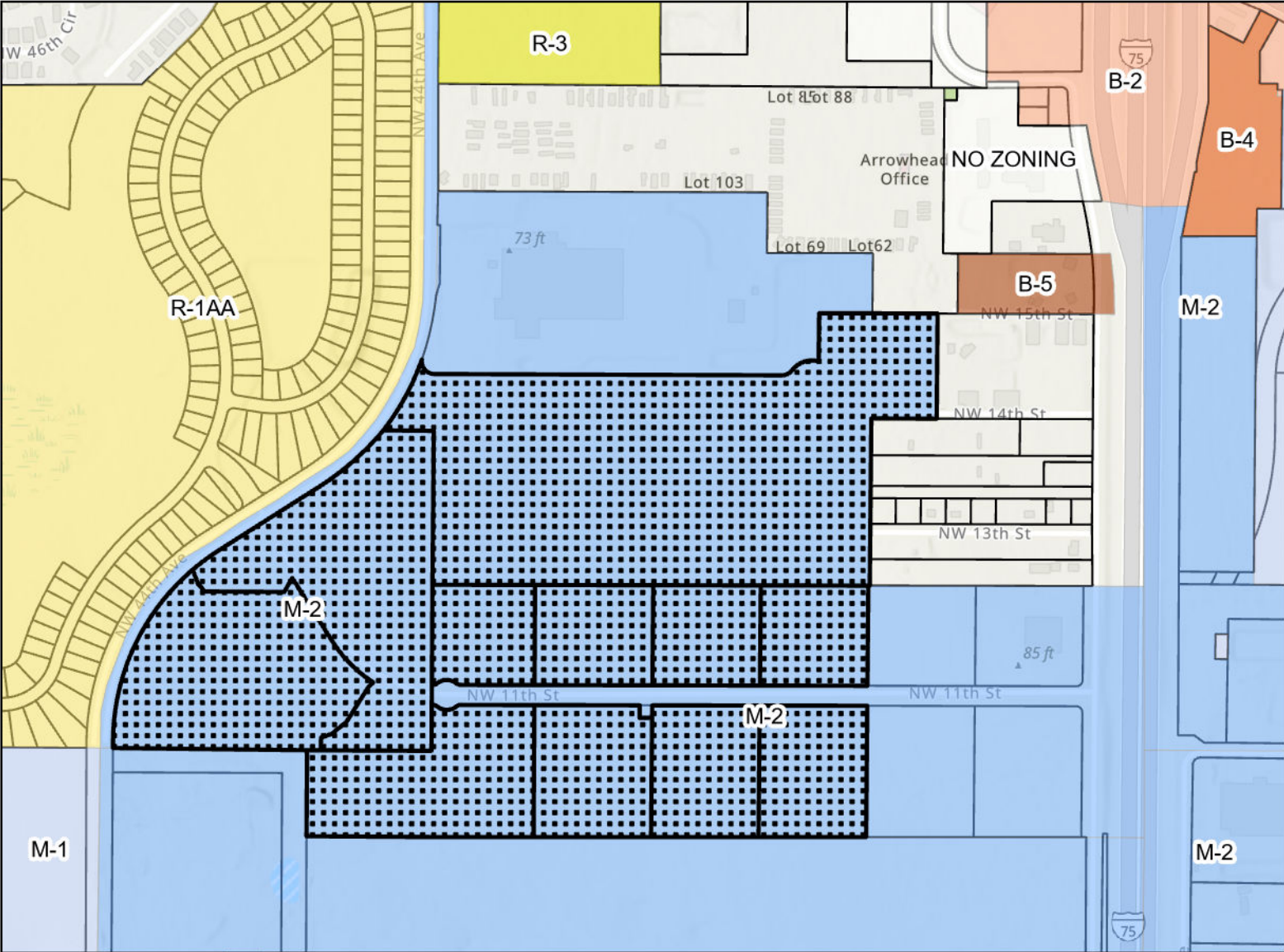
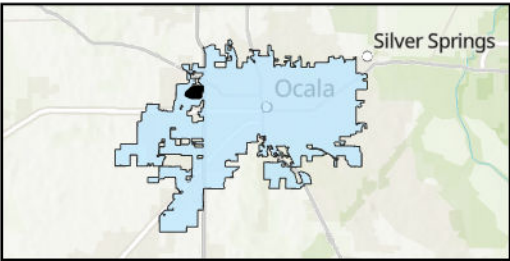
21670-004-00 and  
21676-001-00

Approximately 108.55 Acres

Low Intensity/Employment Center

M-2, Medium Industrial

A developer's agreement for Ocala 75 Logistics Park



- B-2:Community Business

B-4:General Business

B-5:Wholesale Business

GU:Governmental Use

M-1:Light Industrial

M-2:Medium Industrial


R-1AA:Single Family Residential

R-3:Multi-Family Residential

NO ZONING

Parcels

Subject Area



This information is provided as a visual representation only and is not intended to be used as a legal or official representation of legal boundaries. All GIS data which is provided by the City of Ocala should be considered a generalized spatial representation which may be subject to revisions. The feature boundaries are not to be used to establish legal boundaries. For specific information contact the appropriate City of Ocala department or agency.

Prepared by the City of Ocala  
Growth Management Department  
by ekrepps on 1/14/2026