

CASE MAP

Case Number: VAR25-0005

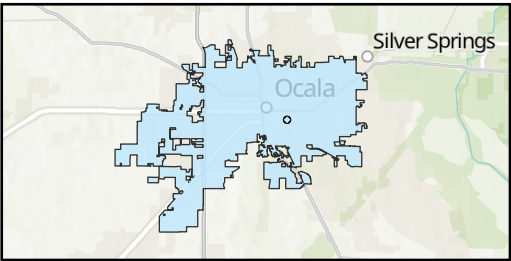
Parcel: 2836-005-001

Property Size: Approximately .37 Acres

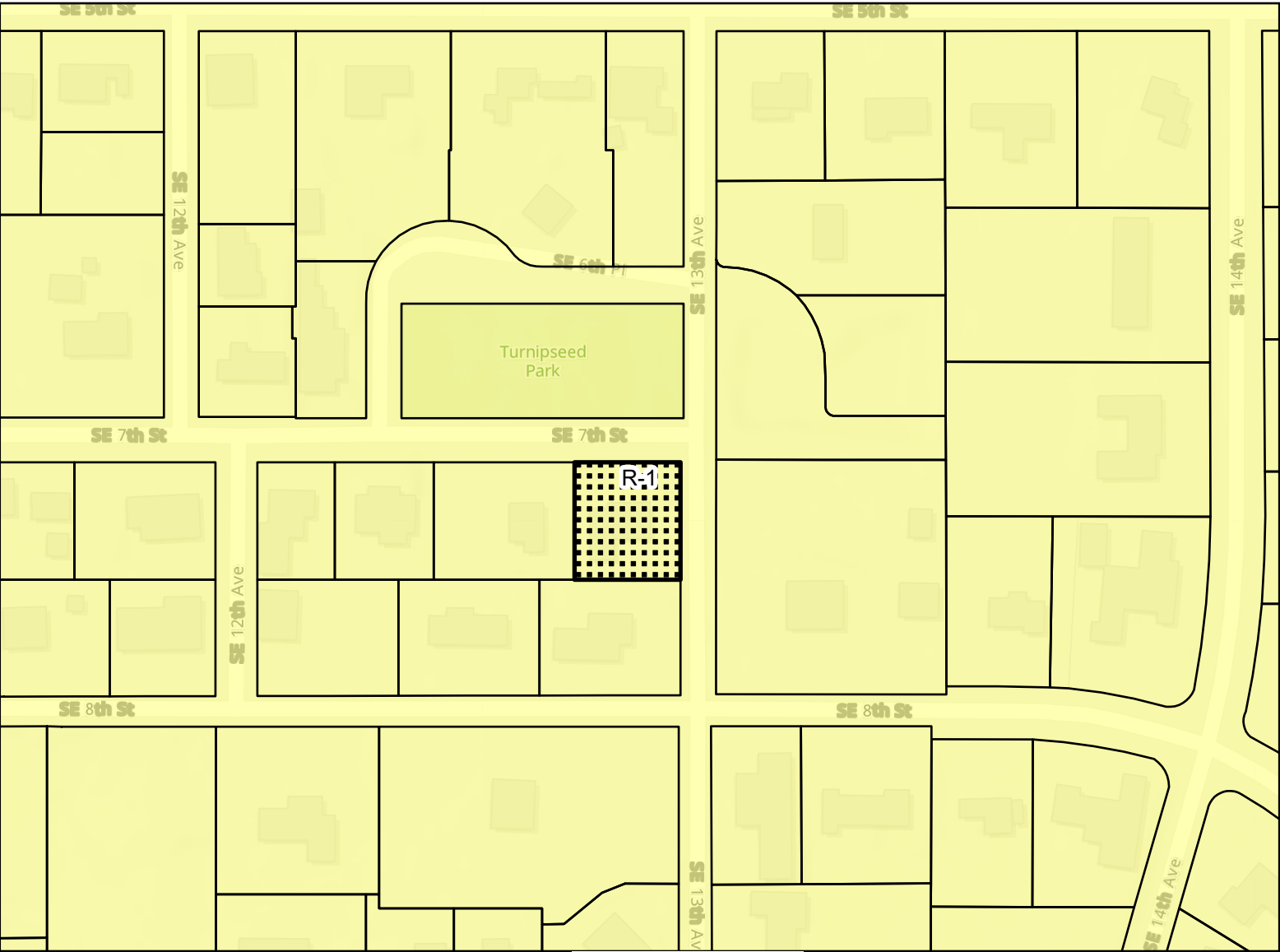
Land Use Designation: Neighborhood




Zoning: R-1, Single-Family Residential

Proposal: A request to change side yard setback from 25ft to 18.3ft and rear 25ft to 3 for an attached garage.



Folder: M:\GIS\Department\IT\Planning\September_BOA\



-  Subject Parcel
-  Parcels
-  R-1:Single Family Residential

