

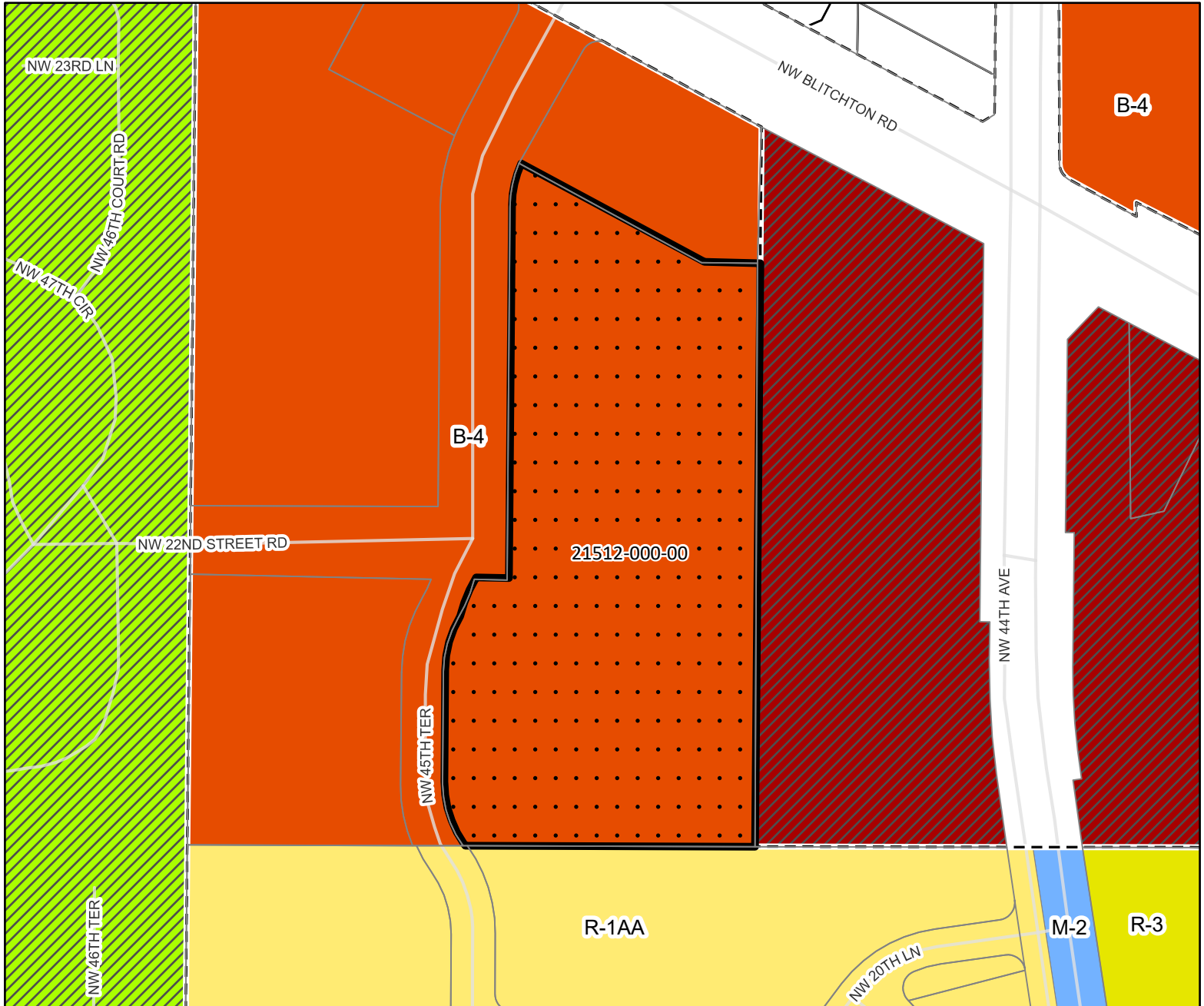
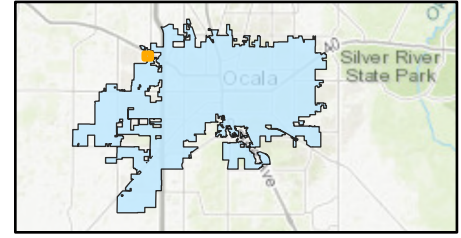
# AERIAL MAP












P&Z Meeting: August 12, 2024

Case Number: ZON24-45741  
 Parcel: 21512-000-00

## Location Map

Property Size: Approximately 7.80 acres  
 Land Use Designation: Low Intensity  
 Zoning: B-4, General Business  
 Proposal: A request to rezone from B-4, General Business, to G-U, Governmental Use



	Subject Property		B-5, Heavy Business (county)		R-1AA: Single Family Residential
	Parcels		P-MH (county)		R-3: Multi-Family Residential
	City Limits		B-4: General Business		NO ZONING
	B-2, Community Business (county)		M-2: Medium Industrial		

0 500 Feet