

## CASE MAP

**Case Number:** ANX24-45704

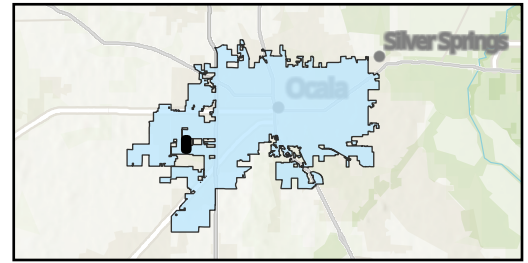
**Parcel:** 23817-004-00 and  
23311-000-00

**Property Size:** Approximately 39.33 Acres

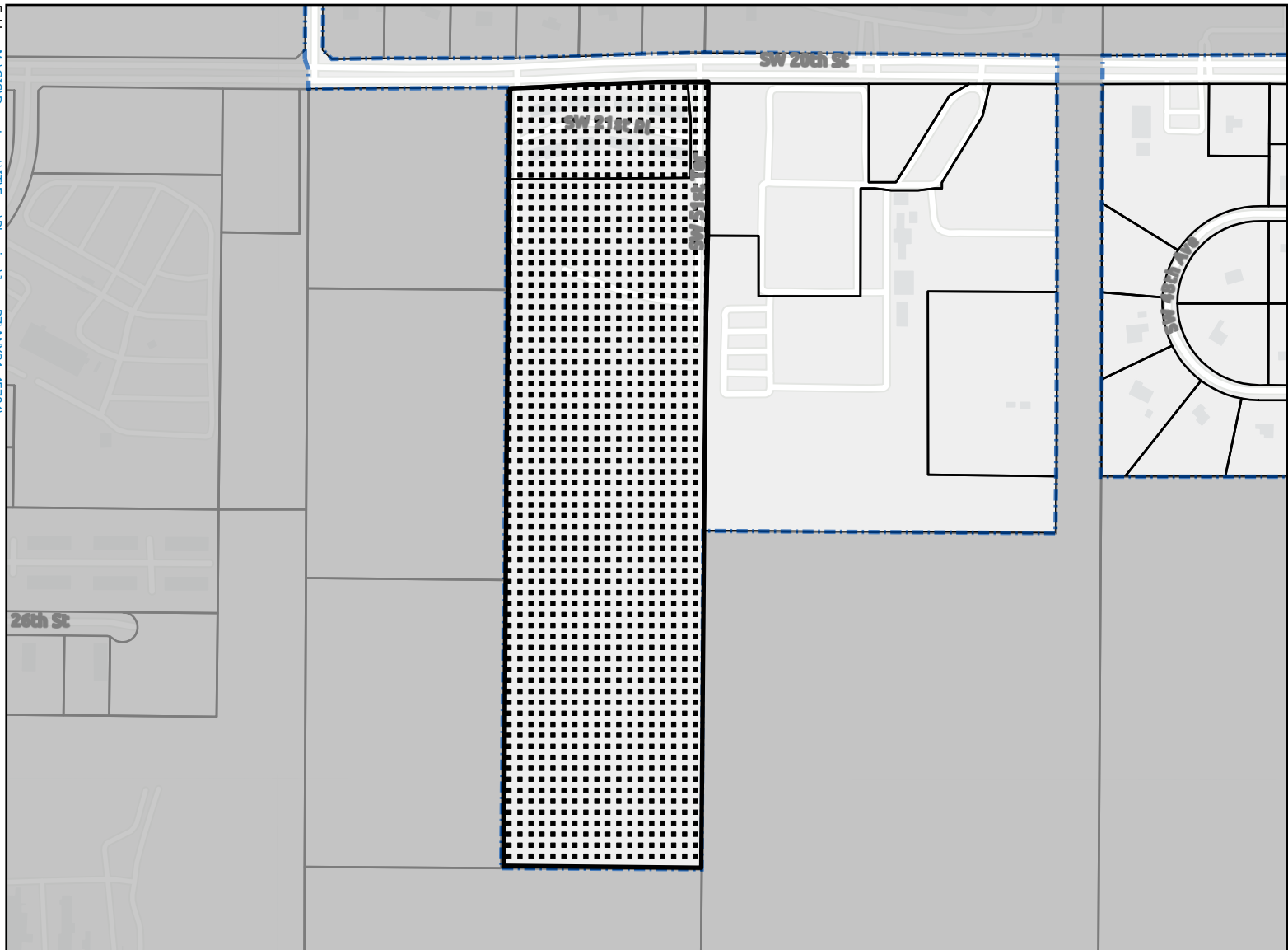
**Land Use Designation:** High Residential (County)


**Zoning:** R-3, Multi-Family Dwelling (County)

**Proposal:** Annex property from the county into the city



Folder: M:\GIS\Department\IT\Evan\Planning\June\_P2\ANX24\_45704\



 SubjectParcel

 City Limits

 Parcels

0 500 1,000 2,000 Feet

