

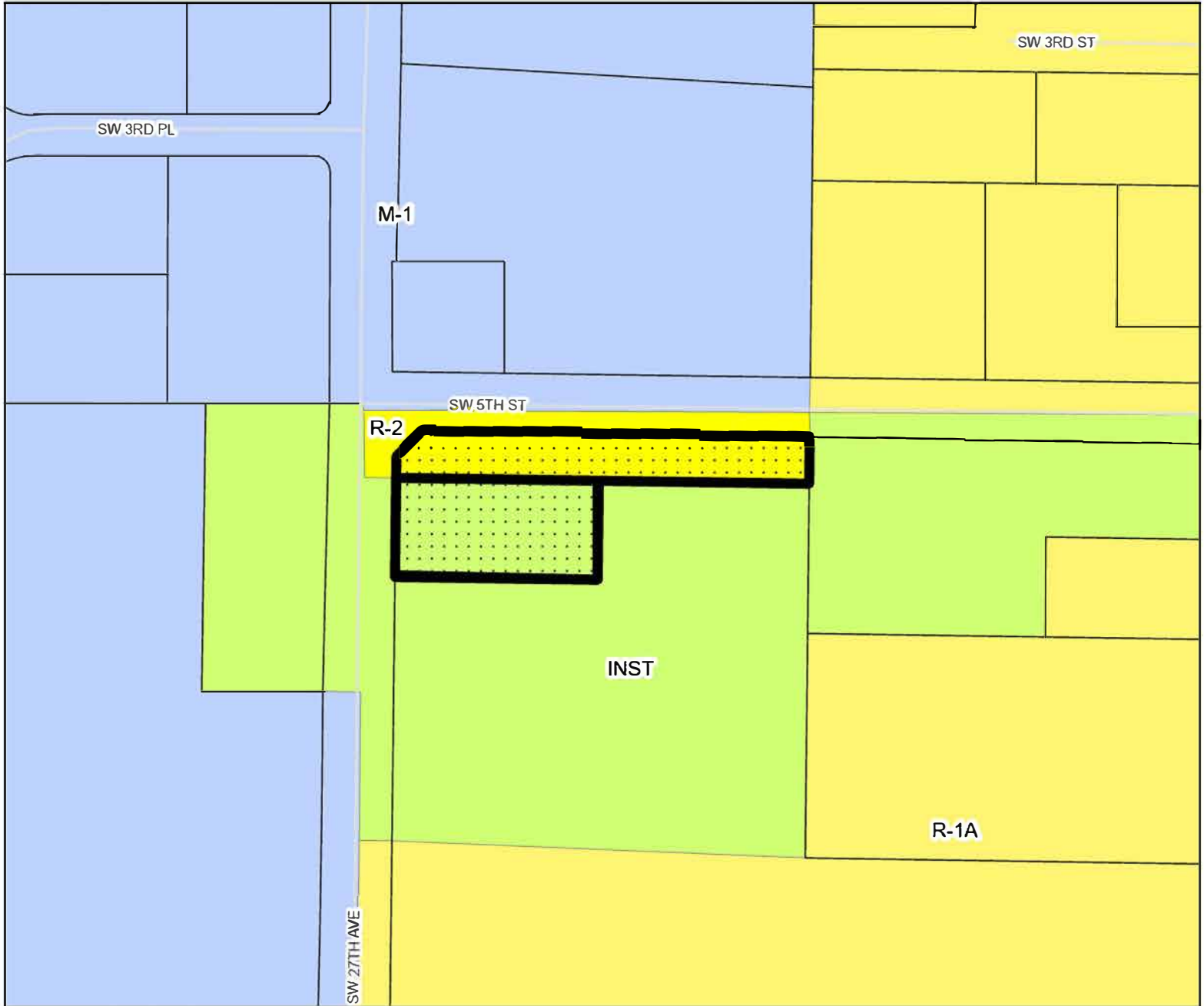
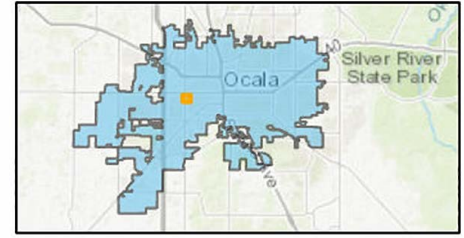
CASE MAP







P&Z Meeting: October 21, 2024

Case Number: ZON24-45815
Parcel: 22687-001-00 & a portion of 22686-000-00

Property Size: Approximately 1.99 acres
Land Use Designation: Neighborhood
Zoning: Two-Family Residential (R-2) & Institutional (INST)
Proposal: A request to rezone from Two-Family Residential (R-2) and Institutional (INST) to Neighborhood Business (B-1).

Location Map



-  Subject Property
-  INST: Institutional
-  M-1: Light Industrial
-  R-1A: Single Family Residential
-  R-2: Two-Family Residential
-  Parcels

0 300 Feet



Prepared by the City of Ocala
Growth Management Department
by ewjohnson on 9/30/2024