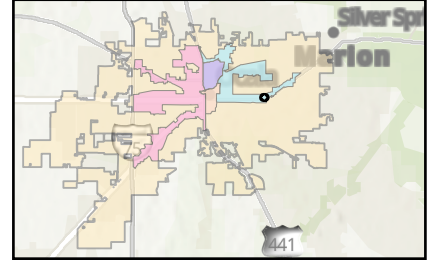



AERIAL MAP

Parcel: 29203-001-00
Case Number: CRA25-0027
Property Size: Approximately 1.51 acres
CRA Location: East Ocala
Proposal: A Request for CRA fund use.



 Subject Parcel

 Parcels

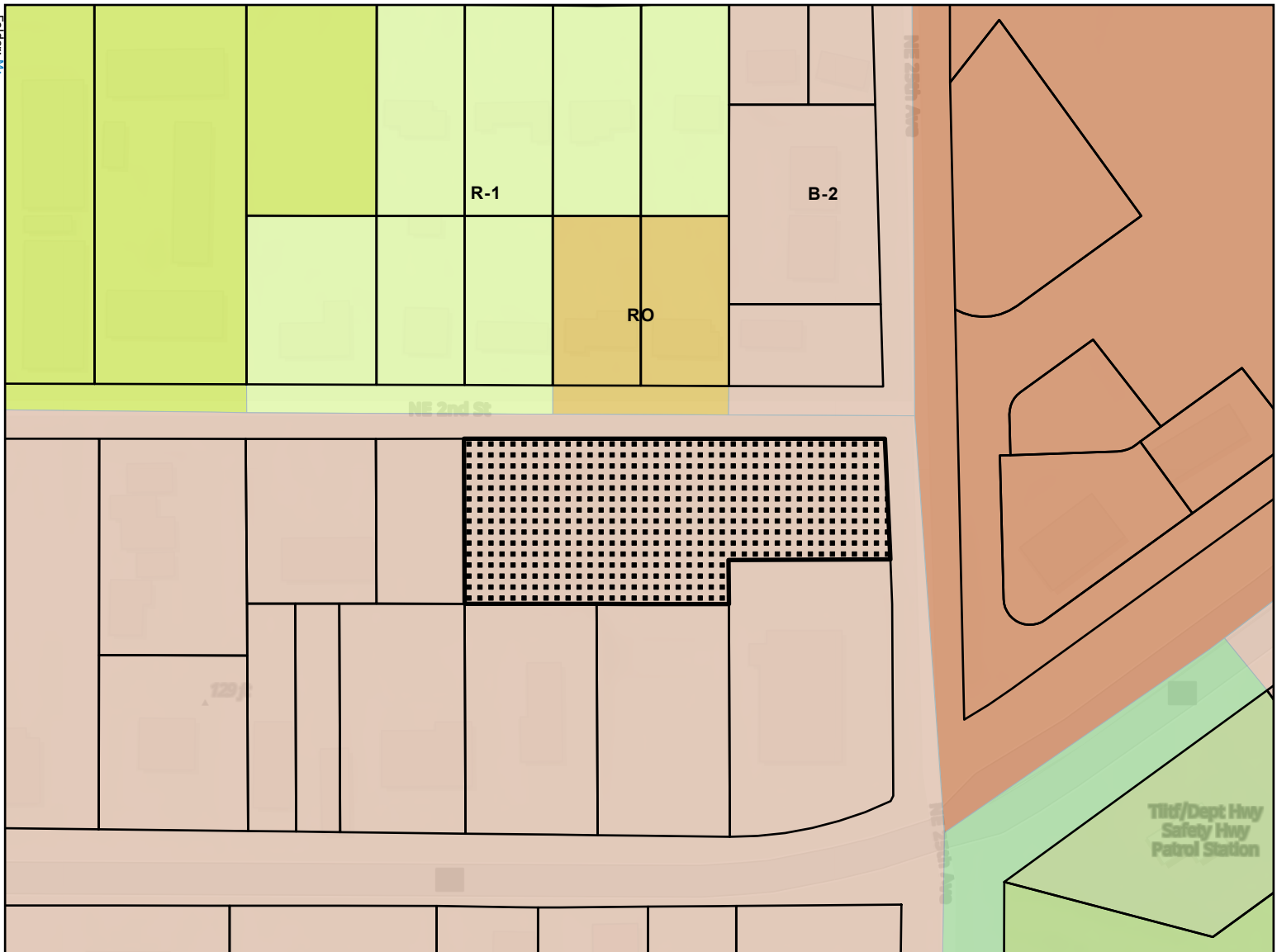
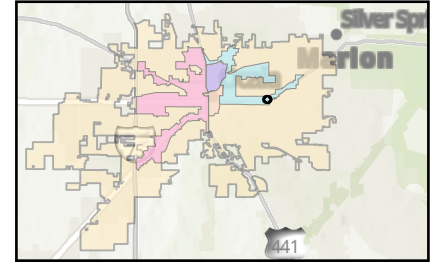


This information is provided as a visual representation only and is not intended to be used as a legal or official representation of legal boundaries. All GIS data which is provided by the City of Ocala should be considered a generalized spatial representation which may be subject to revisions. The feature boundaries are not to be used to establish legal boundaries. For specific information contact the appropriate City of Ocala department or agency.

Prepared by the City of Ocala
Growth Management Department
by ekrepps on 8/11/2025

CASE MAP

Parcel: 29203-001-00
Case Number: CRA25-0027
Property Size: Approximately 1.51 acres
CRA Location: East Ocala
Proposal: A Request for CRA fund use.



- Parcels
- B-2: Community Business
- B-4: General Business
- GU: Governmental Use
- R-1: Single Family Residential
- R-3: Multi-Family Residential
- RO: Residential Office
- East Ocala CRA
- Subject Parcel

0 200 400 800 Feet

