

CASE MAP

Case Number: PD24-45706

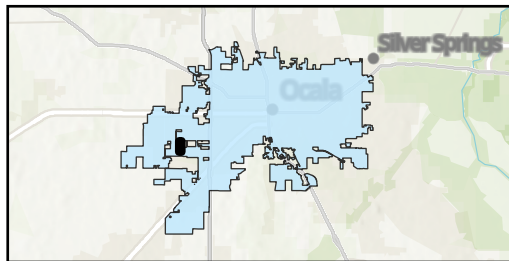
Parcel: 23817-004-00 and 23311-000-00




Property Size: Approximately 39.33 Acres

Land Use Designation: High Residential (County)

Zoning: R-3, Multi-Family Dwelling (County)

Proposal: Request for a PD



-  SubjectParcel
-  Parcels
-  City Limits

0 500 1,000 2,000 Feet

