

## CASE MAP

**Case Number:** LUC23-45327

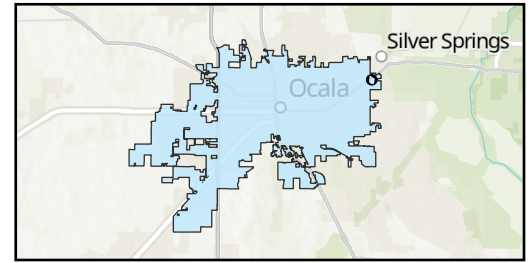
**Parcel:** 2735-009-002 and 2735-006-017


**Property Size:** 0.31 and 0.47 Acres


**Land Use Designation:** Neighborhood

**Zoning:** PD and R-1

**Proposal:** Change the Future Land Use designation from Neighborhood to Low Intensity, for property located in the 1900 block of NE 49th Avenue



 Parcels

 Subject Property

0 125 250 500 Feet

