

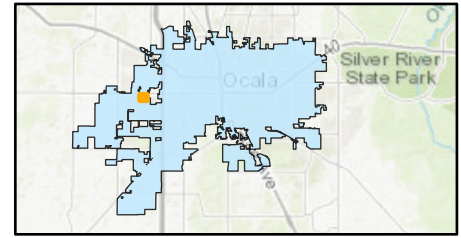
CASE MAP



P&Z Meeting: August 12, 2024

Case Number: ZON24-45729
Parcel: 2284-006-000

Location Map

Property Size: Approximately 9.10 acres
Land Use Designation: Employment Center
Zoning: B-2, Community Business
Proposal: A request to rezone from B-2, Community Business to M-1, Light Industrial



-  Subject Property
-  Parcels

0 500 Feet



Prepared by the City of Ocala
Growth Management Department
by kwirthlin on 7/17/2024