

CASE MAP

Case Number:

AL25-0992

Parcel:

29850-001-00

Business Name:

Walmart

Property Size:

Approximately 9.93 Acres

Land Use Designation:

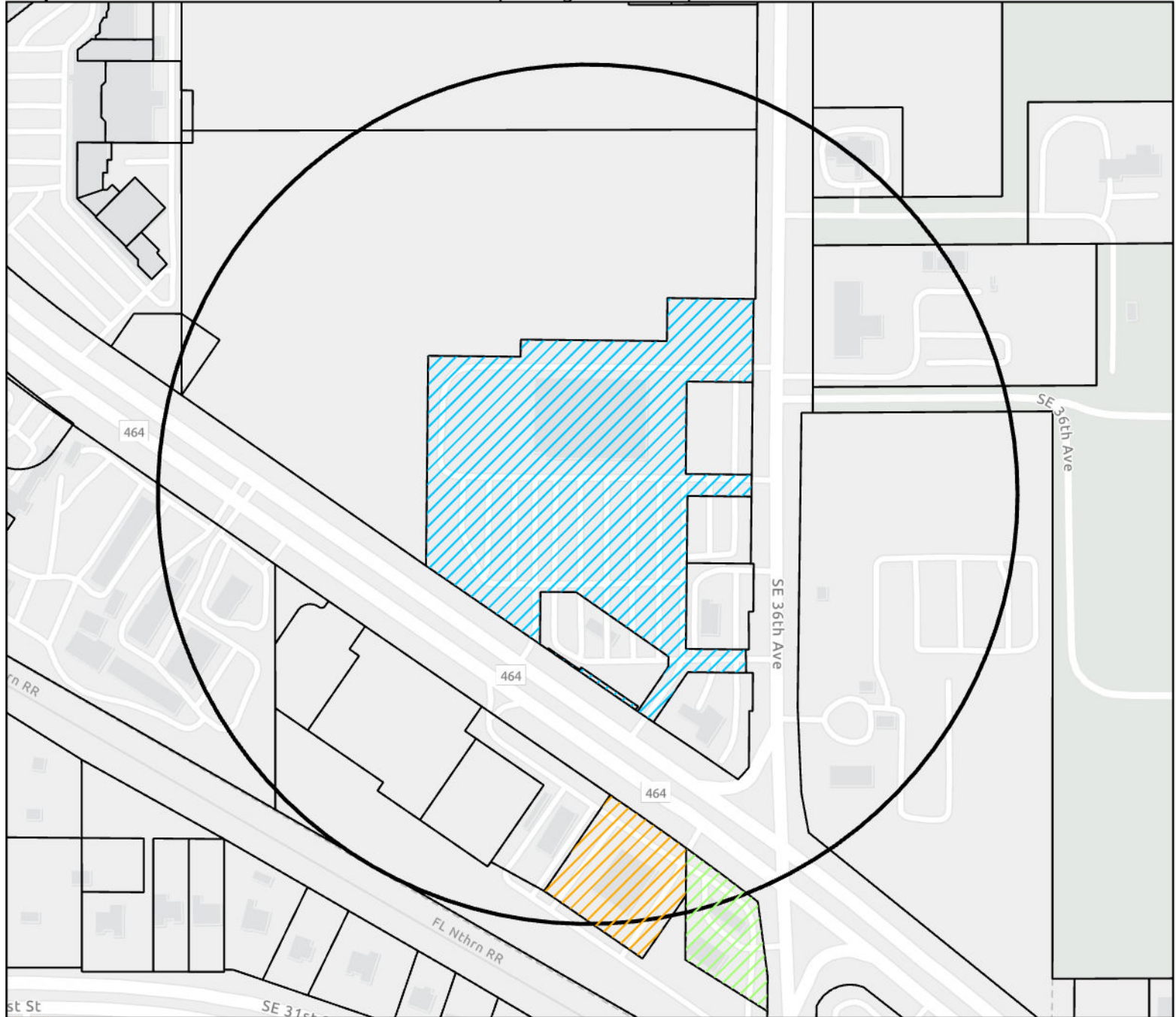
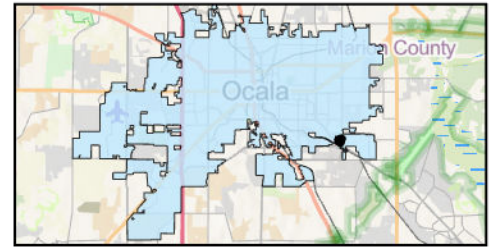
Medium Intensity/Special District


Zoning:

SC, Shopping Center

Proposal:

New business requesting an alcohol permit.



 Ocala Food Mart 1

 Wallgreens

 Walmart

0 337.5 675 1,350 Feet



This information is provided as a visual representation only and is not intended to be used as a legal or official representation of legal boundaries. All GIS data which is provided by the City of Ocala should be considered a generalized spatial representation which may be subject to revisions. The feature boundaries are not to be used to establish legal boundaries. For specific information contact the appropriate City of Ocala department or agency.

Prepared by the City of Ocala
Growth Management Department
by ekrepps on 12/12/2025