

CASE MAP

Parcel:

Property Size:

Land Use Designation:

Zoning:

Proposal:

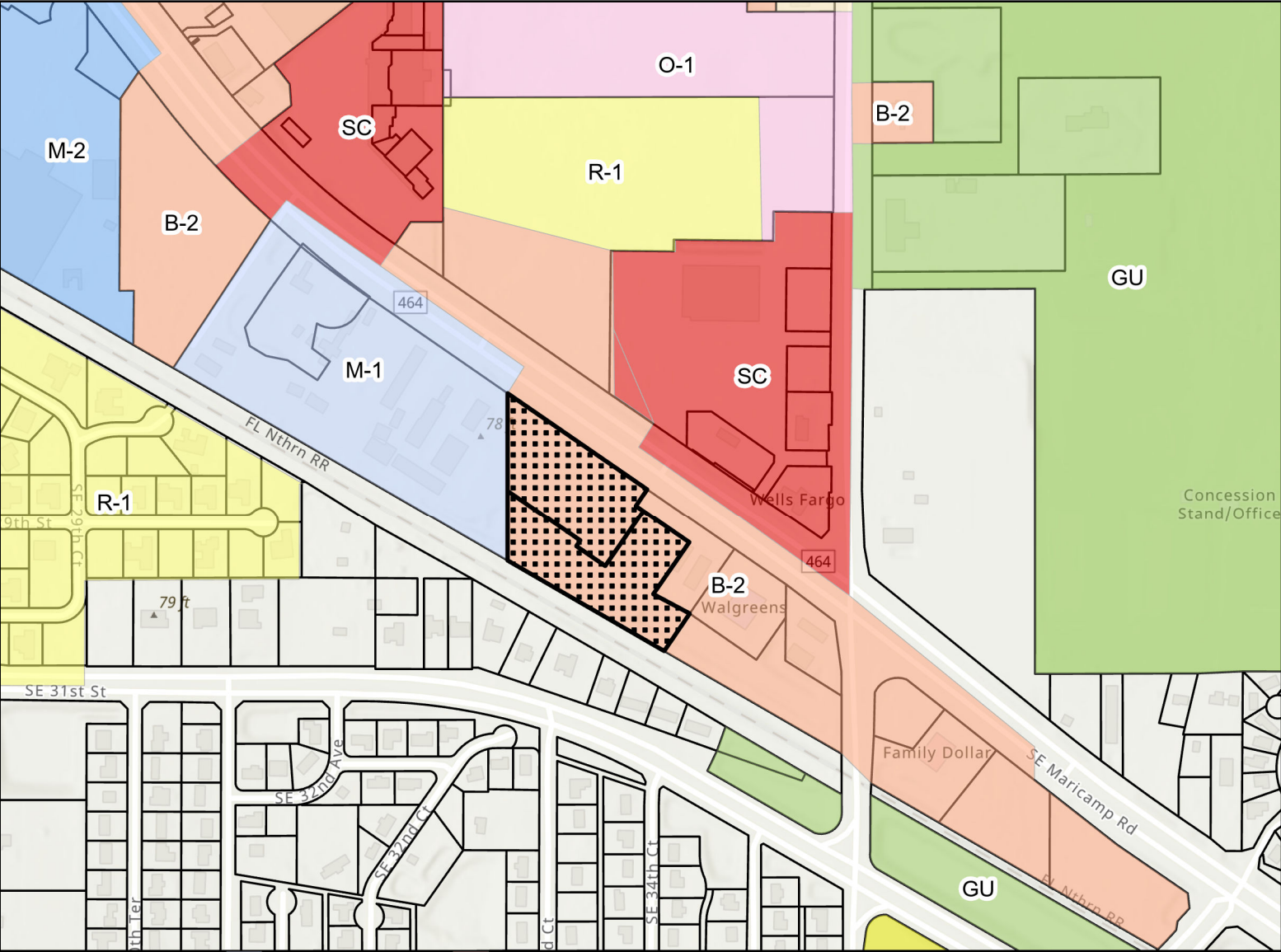
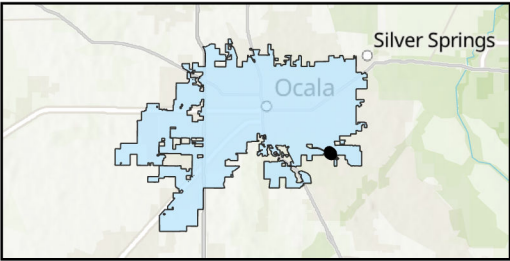
29850-000-57 and  
29850-001-57

Approximately 9.96 Acres

Medium Intensity Special District

B-2, Community Business

A developer's agreement for Maricamp Marketplace



- B-1:Neighborhood Business

B-2:Community Business

GU:Governmental Use

M-1:Light Industrial

M-2:Medium Industrial

O-1:Office


R-1:Single Family Residential

R-3:Multi-Family Residential

SC:Shopping Center

Parcels

Subject Property



This information is provided as a visual representation only and is not intended to be used as a legal or official representation of legal boundaries. All GIS data which is provided by the City of Ocala should be considered a generalized spatial representation which may be subject to revisions. The feature boundaries are not to be used to establish legal boundaries. For specific information contact the appropriate City of Ocala department or agency.

Prepared by the City of Ocala  
Growth Management Department  
by ekrepps on 9/22/2025