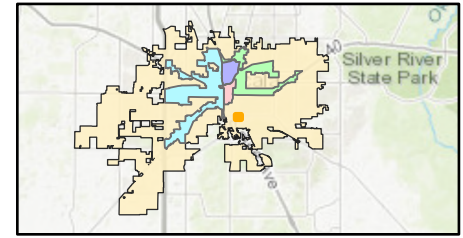


AERIAL MAP

P&Z Meeting: September 9, 2024




Case Number: ZON24-45752
Parcel: 2920-010-008

Location Map



Property Size: Approximately 4.63 acres
Land Use Designation: Low Intensity Institutional
Zoning: Institutional
Proposal: A request to rezone from Institutional to B-2A Limited Community Business



-  Subject Property
-  Parcels
-  City Limits

0 500 Feet



Prepared by the City of Ocala
Growth Management Department
by kwirthlin on 8/7/2024