

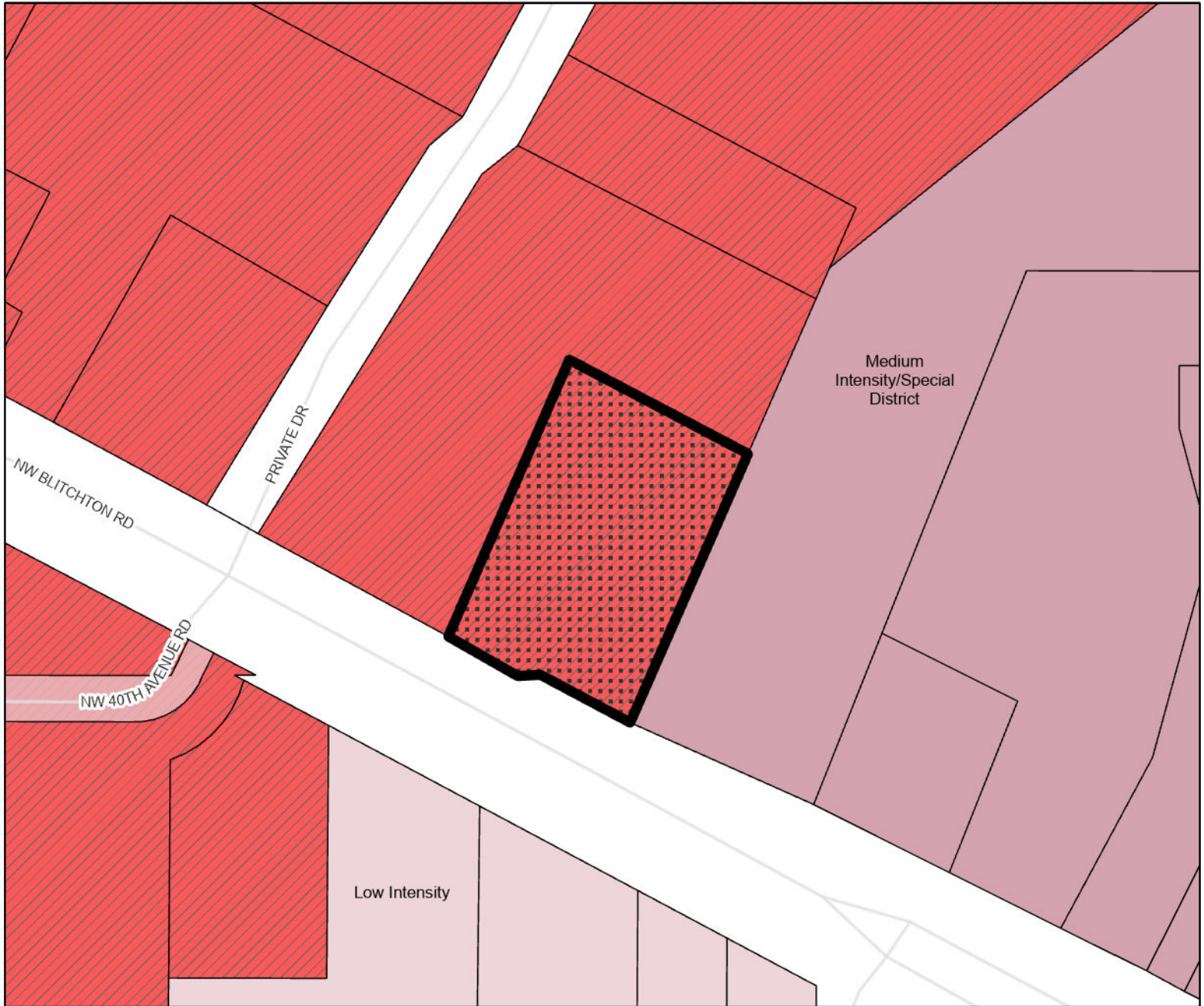
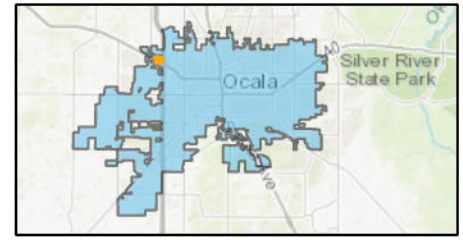
CASE MAP



P&Z Meeting: November 13, 2024

Case Number: LUC24-45821
Parcel: 21537-002-00

Property Size: Approximately 1.29 acres
Land Use Designation: Commercial (County)
Zoning: B-2, Community Business (County)
Proposal: A request to change future land use from Commercial (County) to Medium Intensity/Special District (City).

Location Map



-  Parcels
-  Subject Property



Prepared by the City of Ocala
Growth Management Department
by ewjohnson on 10/23/2024