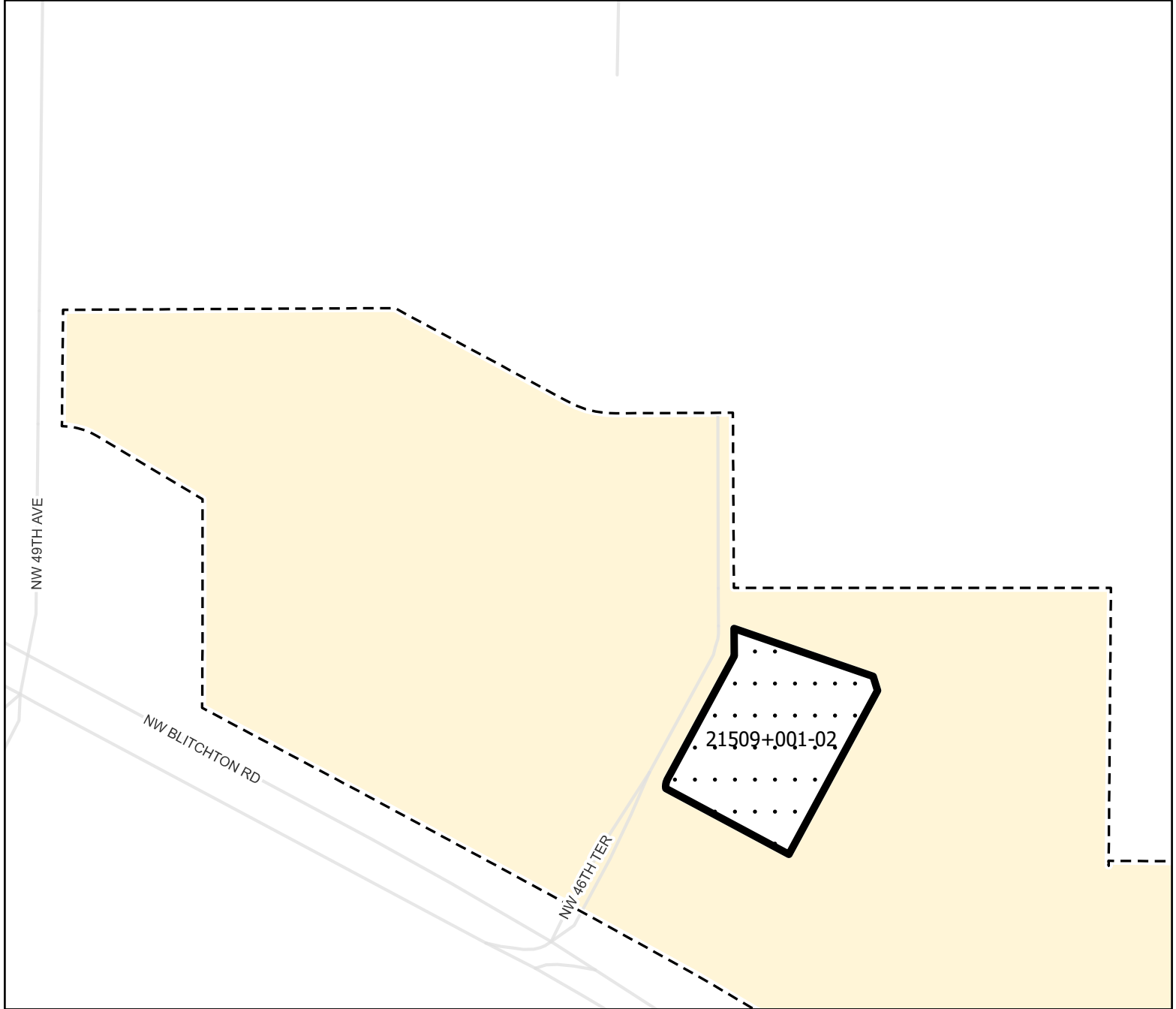
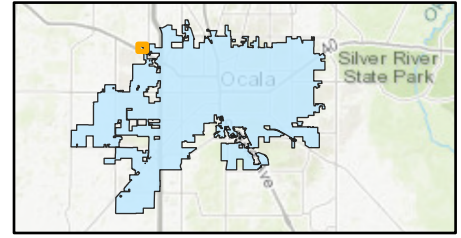




ANNEXATION CASE MAP

P & Z Meeting: July 8, 2024

Location Map

Case Number: ANX24-45696
Parcel Number: 21509+001-02
Property Size: Approximately 1.85 acres
Land Use Designation: Commercial (County)
Zoning: No Zoning (County)
Proposal: A request to annex property into the city



-  City Limits
-  Subject Property

