

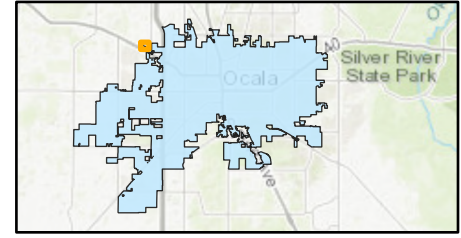
AERIAL MAP




P&Z Meeting: July 8, 2024

Case Number: ZON24-45695
Parcel: 21509-001-01 & 21509+001-01

Location Map

Property Size: Approximately 25.67 acres
Land Use Designation: Commercial (County)
Zoning: PUD, Planned Unit Development (County)
Proposal: A request to rezone from PUD, Planned Unit Development (County) to R-3, Multi-Family Residential (City)



-  Subject Property
-  Parcels
-  City Limits

0 650 Feet

