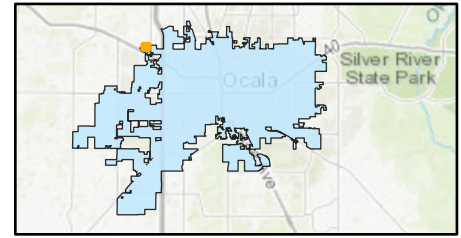


CASE MAP

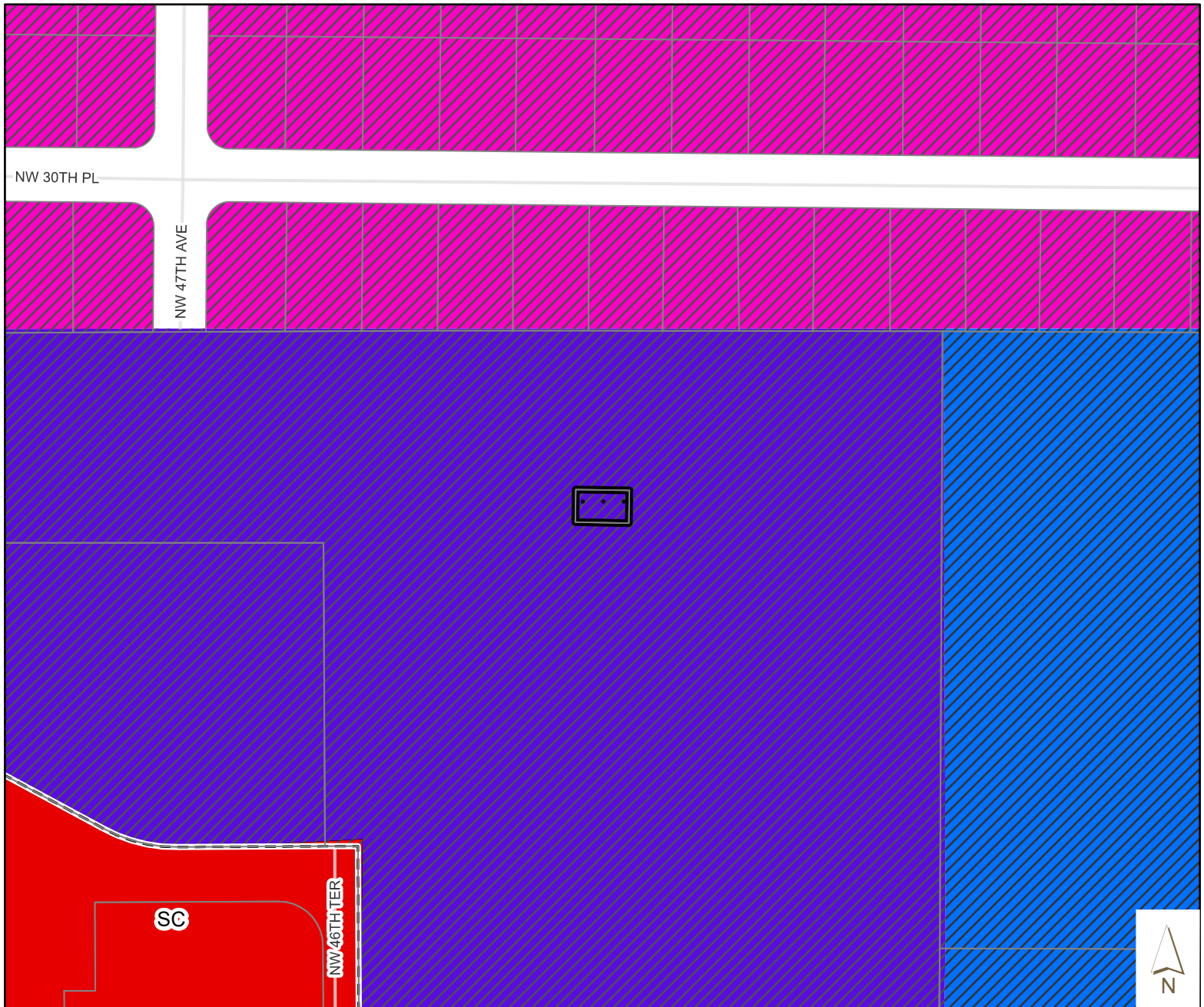
P&Z Meeting: September 9, 2024









Case Number: ZON24-45778
 Parcel: 21509-001-00

Location Map



Property Size: Approximately 0.05 acres
 Land Use Designation: Commercial
 Zoning: PUD, Planned Unit Development
 Proposal: A request to rezone from PUD, Planned Development to GU, Government Use



-  Subject Property
-  A-1, General Agriculture (county)
-  R-1, Single Family Dwelling (county)
-  Parcels
-  B-2, Community Business (county)
-  SC: Shopping Center
-  City Limits
-  PUD, Planned Unit Development (county)



Prepared by the City of Ocala
 Growth Management Department
 by kwirthlin on 8/1/2024