

SEE SHEET 18

NOT PLATTED

CURVE 1
 P.I. STA 2433+78.49
 N = 1778432.6112
 E = 597347.4522
 $\Delta = 30^\circ 59' 58''$ LT
 R = 3274.17'
 T = 907.99'
 L = 1771.46'
 P.C. STA 2424+70.50
 P.T. STA 2442+41.96

SUBJECT TO A ELECTRIC & COMMUNICATION EASEMENT IN FAVOR OF CITY OF OCALA PER O.R.B. 2584, PG. 1297 & O.R.B. 2432, PG. 1141

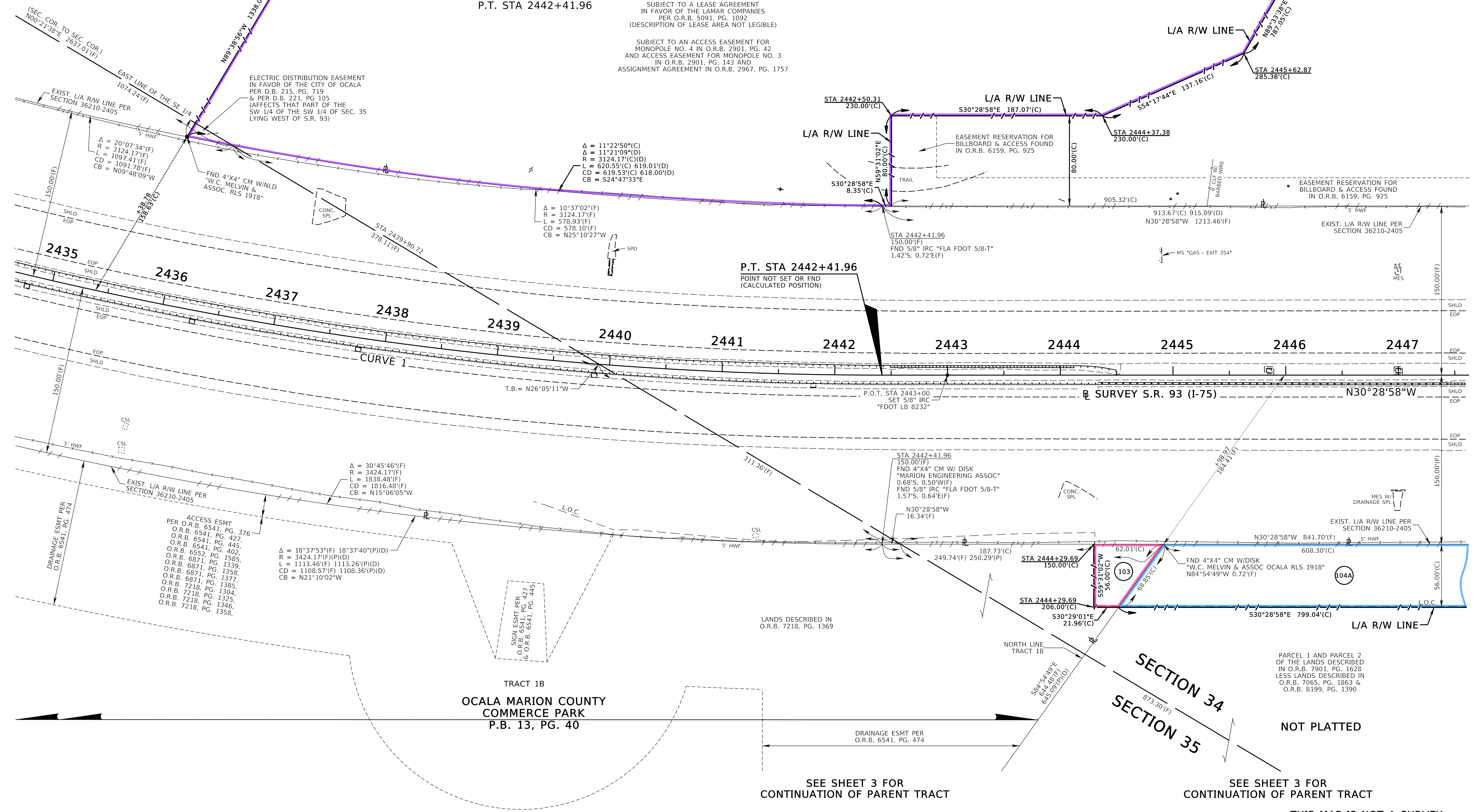
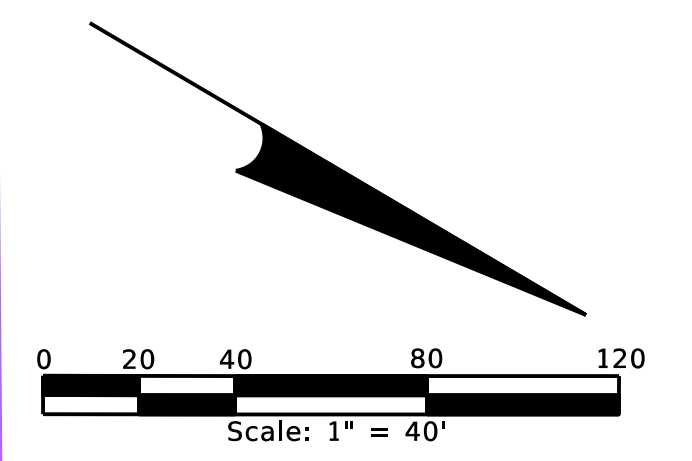
SUBJECT TO AN ACCESS EASEMENT RESERVATION FOR MONOPOLE NO. 4 IN O.R.B. 6159, PG. 925 & O.R.B. 4083, PG. 1501 ALONG WITH REAFFIRMATION AND ASSIGNMENT AGREEMENT IN O.R.B. 7919, PG. 1451

SUBJECT TO A CABLE EASEMENT IN FAVOR OF EMBARQ FLORIDA, INC. PER O.R.B. 6435, PG. 1182

SUBJECT TO A LEASE AGREEMENT IN FAVOR OF THE LAMAR COMPANIES PER O.R.B. 5091, PG. 1092 (DESCRIPTION OF LEASE AREA NOT LEGIBLE)

SUBJECT TO AN ACCESS EASEMENT FOR MONOPOLE NO. 4 IN O.R.B. 2901, PG. 42 AND ACCESS EASEMENT FOR MONOPOLE NO. 3 IN O.R.B. 2901, PG. 143 AND ASSIGNMENT AGREEMENT IN O.R.B. 2967, PG. 1757

111
 LANDS DESCRIBED IN O.R.B. 7919, PG. 1449



TOWNSHIP 14 SOUTH, RANGE 21 EAST

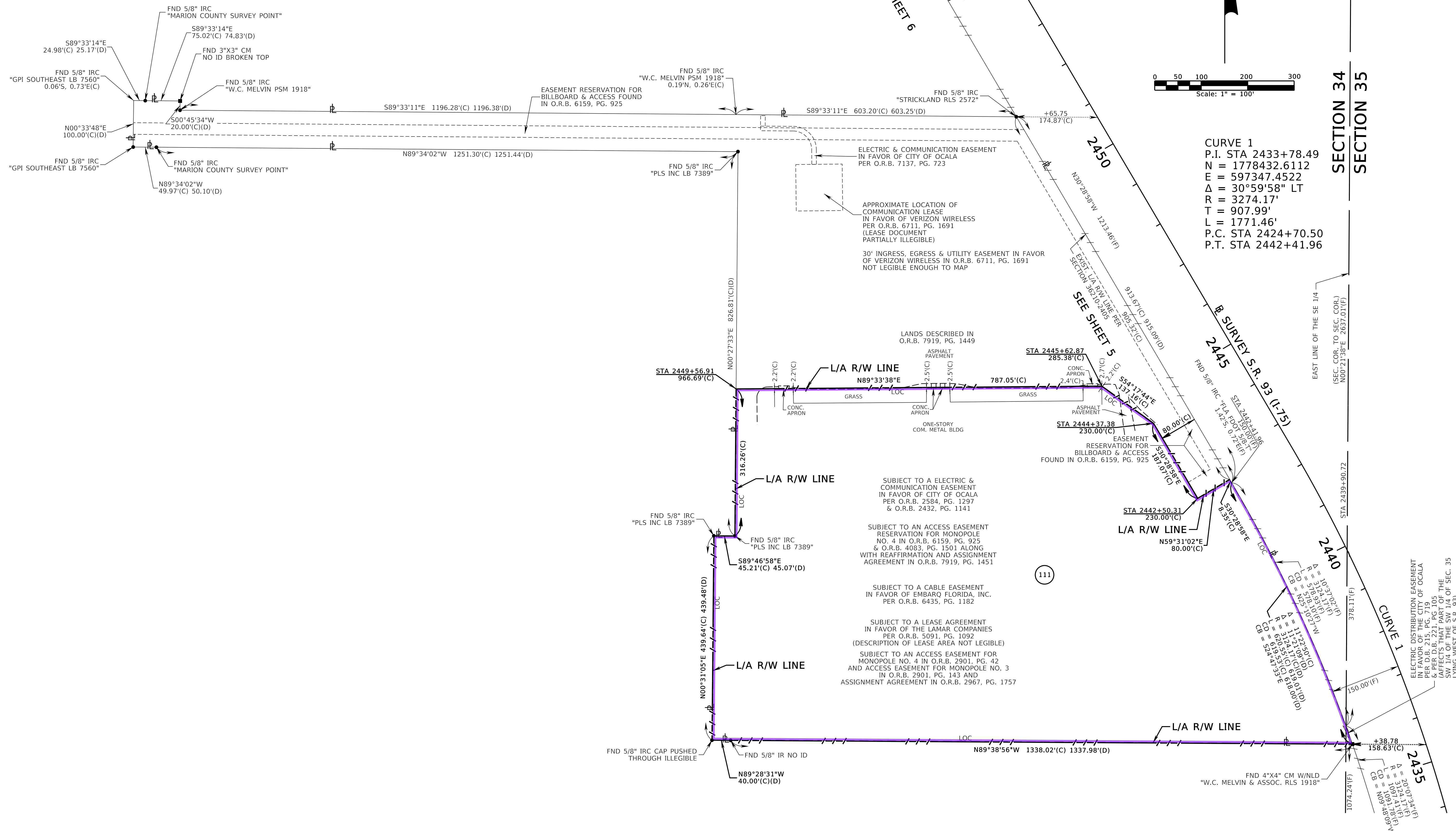
SEE SHEET 3 FOR CONTINUATION OF PARENT TRACT

SEE SHEET 3 FOR CONTINUATION OF PARENT TRACT

THIS MAP IS NOT A SURVEY
 SEE SHEET 1 FOR GENERAL NOTES AND LEGEND
 STATE ROAD 93 (I-75) AT NW 49TH STREET

RIGHT OF WAY MAP	FLORIDA DEPARTMENT OF TRANSPORTATION SURVEYING AND MAPPING	APPROVED BY:	DATE: 07/10/2024	FOR DISTRICT SECRETARY	REVISION	BY	DATE	PRELIM	M. VOOR	10/11/2022	FED. PROJ. D523-045-B	SECTION 36210	MARION COUNTY	F.P. NO. 435209-1	DATA SOURCE: DRMP, INC. 941 LAKE BALDWIN LANE ORLANDO, FL. 32814	SCALE: 1"=40'	SHEET 5 OF 21
		REVISION	BY	DATE	FINAL	B. PAULK	07/02/2024	CHECKED	B. PAULK	06/24/2024							


12/12/2024



CURVE 1
 P.I. STA 2433+78.49
 N = 1778432.6112
 E = 597347.4522
 $\Delta = 30^\circ 59' 58''$ LT
 R = 3274.17'
 T = 907.99'
 L = 1771.46'
 P.C. STA 2424+70.50
 P.T. STA 2442+41.96

TOWNSHIP 14 SOUTH, RANGE 21 EAST

THIS MAP IS NOT A SURVEY
 SEE SHEET 1 FOR GENERAL NOTES AND LEGEND
 STATE ROAD 93 (I-75) AT NW 49TH STREET

RIGHT OF WAY MAP	FLORIDA DEPARTMENT OF TRANSPORTATION SURVEYING AND MAPPING	APPROVED BY: 	DATE: 07/10/2024	FOR DISTRICT SECRETARY	REVISION	BY	DATE	REVISION	BY	DATE	PRELIM	M. VOOR	10/11/2022	FED. PROJ. D523-045-B	SECTION 36210	MAPS PREPARED BY: DRMP, INC. 941 LAKE BALDWIN LANE ORLANDO, FL. 32814	DATA SOURCE: SEE GENERAL NOTES SCALE: 1" = 100'
		REVISION	BY	DATE	REVISION	BY	DATE	REVISION	BY	DATE	CHECKED	B. PAULK	06/24/2024	STATE ROAD NO. 93	MARION COUNTY	F.P. NO. 435209-1	SHEET 18 OF 21

12/12/2024